


Non-Potable Water

Non-potable Water Service Proposed Upgrades Time Frames and Estimated Costs

Service Status	Name(s)	Estimated Cost
Current Users	Luther Park, Houston Gardens, Forbes Field**	\$0.00
Service w/in 2 Years	Madison Elem.	\$150,000.00
Service w/in 10 Years (as funds are available)	Maplewood Middle, Franklin Middle, Broadview Park	\$875,000.00
Service w/in 20 Years (as funds are available)	Heath Middle, Sherwood Park	\$500,000.00
Total Estimated Cost		\$1,525,000.00












** Forbes Field can use at any time, but doesn't currently

Greeley Urban Renewal Authority 10th Street Project Non-Potable Water Service



City of Greeley
Weld County, Colorado

Legend

-  Non-potable Water
-  Non-potable Lines
-  Neighborhood Boundaries
-  Parcels
-  Roads
-  Bridges
-  Public Schools
-  Colleges & Universities
-  Structure
-  Park Lands
-  Water Bodies

5

Created: 4/22/04 Map Scale: 1" = 350' By: The GIS Program File Name: 10thStProj_NonPotableWater.mxd
 Information contained in this document remains the property of the City of Greeley. Copying any portion of this map without the written permission of the City of Greeley is strictly prohibited.
 All planimetric data was digitized from aerial photographs dated 1987, 1992, 1995, and 2000. Updates are continual and data representations will change over time. This product is not necessarily accurate to engineering or surveying standards but does meet National Mapping Accuracy Standards (NMAS). The information contained within this document is not intended to be used for the preparation of construction documents.