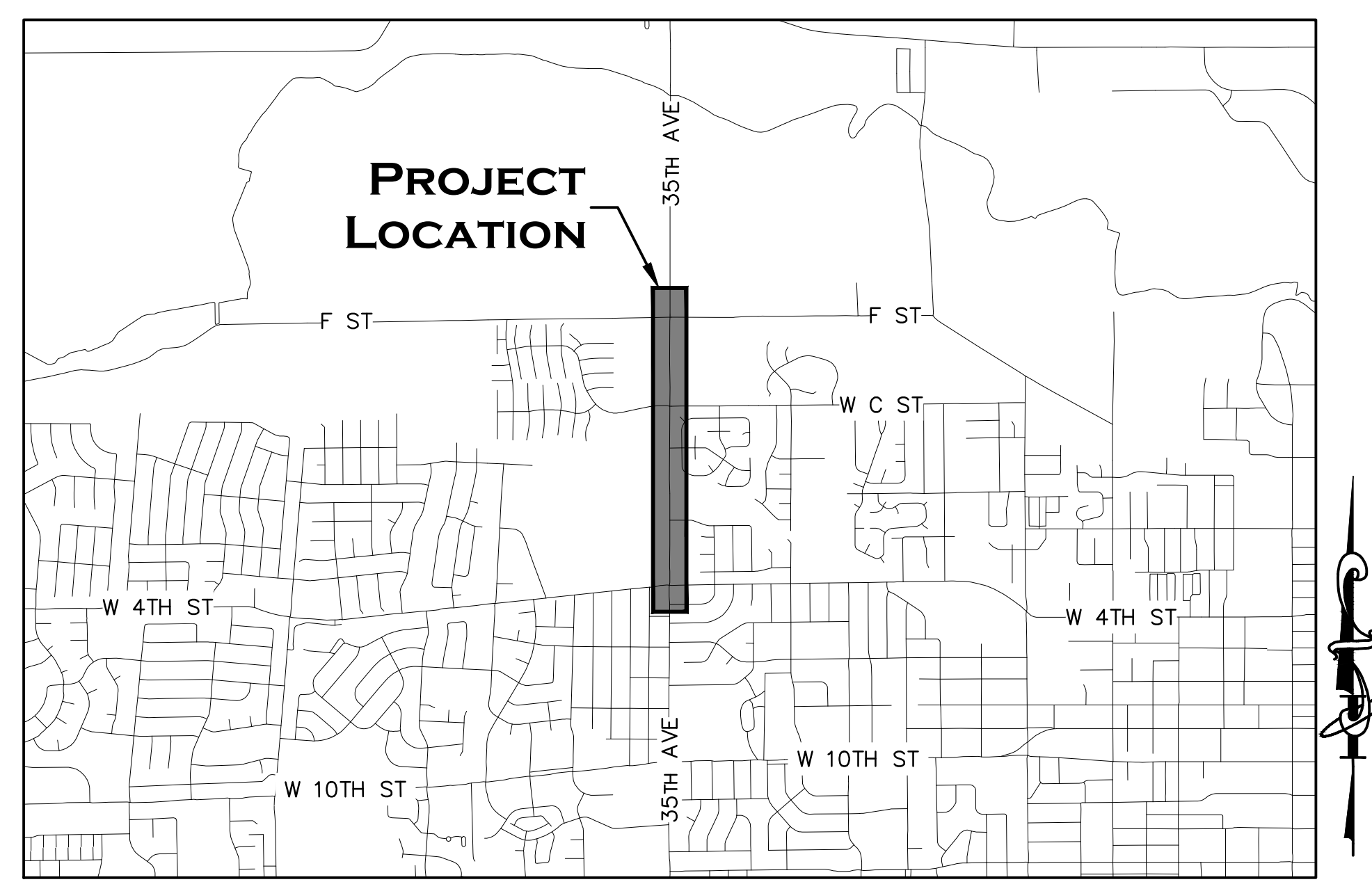


# CONSTRUCTION PLANS FOR 35TH AVENUE WIDENING GREELEY, COLORADO DECEMBER 2019

ABBREVIATION LIST			
AD	ALGEBRAIC DIFFERENCE	G	GAS
AE	ACCESS EASEMENT	GB	GRADE BREAK
ARCH	ARCHITECT	GF	GARAGE FLOOR
ARV	AIR RELEASE VALVE	GND	GROUND
ASPH	ASPHALT	GV	GATE VALVE
BLDG	BUILDING	HORZ	HORIZONTAL
BOV	BLOW OFF VALVE	HDPE	HIGH DENSITY POLYETHYLENE
BOS	BOTTOM OF STEP	HP	HIGH POINT
BOW	BACK OF WALK	HW	HEADWALL
BW	BOTTOM OF WALL	IE	IRRIGATION EASEMENT
C&G	CURB & GUTTER	INV	INVERT
CATV	CABLE TELEVISION	IRR	IRRIGATION
CL	CENTERLINE	LA	LANDSCAPE (PLAN/ACRH)
CMP	CORRUGATED METAL PIPE	LF	LINEAR FEET
CO	CLEAN OUT	LP	LOW POINT
COFC	CITY OF FORT COLLINS	LT	LEFT
COMM	COMMUNICATION	MAX	MAXIMUM
CON	CONDENSATE	ME	MATCH EXISTING
CONC	CONCRETE	MEP	MECHANICAL, ELECTRICAL, PLUMBING ENGINEER
COORD	COORDINATION	MH	MANHOLE
CW	CHILL WATER	MIN	MINIMUM
CWR	CHILL WATER RETURN	N	NORTHINGS
CWS	CHILL WATER SUPPLY	NA	NOT APPLICABLE
DE	DRAINAGE EASEMENT	NTS	NOT TO SCALE
DEMO	DEMOLITION	OC	ON CENTER
DIA	DIAMETER	OHE	OVERHEAD ELECTRIC
DIP	DUCTILE IRON PIPE	OHT	OVERHEAD TELEPHONE
E	EASTING	OHU	OVERHEAD UTILITY
EAE	EMERGENCY ACCESS EASEMENT	P&UE	PEDESTRIAN & UTILITY EASEMENT
EG	EXISTING GROUND	PE	PEDESTRIAN EASEMENT
EL	ELEVATION	PERF	PERFORATED
ELEC	ELECTRIC	PC	POINT OF CURVATURE
EOA	EDGE OF ASPHALT	PCR	POINT OF CURB RETURN
EOC	EDGE OF CONCRETE	PH	POT HOLE
EX	EXISTING	PI	POINT OF INTERSECTION
ESMT	EASEMENT	PL	PROPERTY LINE
EST	ESTIMATE(D)	PT	POINT OF TANGENCY
F	FIRE LINE	PVC	POLYVINYL CHLORIDE
FDC	FIRE DEPARTMENT CONNECTION	R&R	REMOVAL & REPLACEMENT
FES	FLARED END SECTION	RCP	REINFORCED CONCRETE PIPE
FF	FINISHED FLOOR	RD	ROOF DRAIN
FFE	FINISHED FLOOR ELEVATION	RE	REFERENCE
FG	FINISHED GRADE	RJ	RESTRAINT JOINT
PH	FIRE HYDRANT	ROW	RIGHT-OF-WAY
FL	FLOWLINE	RT	RIGHT
FO	FIBER OPTIC	SCH	SCHEDULE
		S	SOUTH
		SD	STORM DRAIN PIPE
		SDMH	STORM DRAIN MANHOLE
		SRVC	SERVICE
		SS	SANITARY SEWER
		SSCO	SANITARY SEWER CLEAN-OUT
		SSMH	SANITARY SEWER MANHOLE
		SSWR	SANITARY SEWER
		STA	STATION
		STM	STEAM
		SWMP	STORMWATER MANAGEMENT PLAN
		T	TELEPHONE
		TB	THRUST BLOCK
		TBC	TOP BACK OF CURB
		TBV	TO BE VACATED
		TBR	TO BE REMOVED
		TELE	TELEPHONE
		TEMP	TEMPORARY
		TF	TOP OF FOUNDATION
		TOS	TOP OF STEP
		TW	TOP OF WALL
		TYP	TYPICAL
		XS	CROSS SECTION
		UD	UNDERDRAIN
		UE	UTILITY EASEMENT
		UGE	UNDERGROUND ELECTRIC
		UTIL	UTILITY
		VCP	VITRIFIED CLAY PIPE
		VIF	VERIFY IN FIELD
		VERT	VERTICAL
		VPC	VERTICAL POINT OF CURVATURE
		VPI	VERTICAL POINT OF INTERSECTION
		VPT	VERTICAL POINT OF TANGENCY
		W	WATERLINE OR WEST
		WL	WATERLINE
		WQCE	WATER QUALITY CONTROL ELEVATION
		WSE	WATER SURFACE ELEVATION

INDEX OF SHEETS	
SHEET No.	DESCRIPTION OF SHEETS
1	COVER SHEET
2-4	DEMOLITION PLANS
5-12	PLAN & PROFILES
13-16	GRADING PLANS
17-19	STRIPING PLANS
20-21	CROSS SECTIONS
U001-U010	SUBSURFACE UTILITY ENGINEERING PLANS (10 SHEETS)

LEGEND			
— TELE —	EXISTING TELEPHONE LINE	— TELE —	PROPOSED TELEPHONE LINE
— OHT —	EXISTING OVERHEAD TELEPHONE LINE	— OHT —	PROPOSED OVERHEAD TELEPHONE LINE
— FO —	EXISTING FIBER OPTIC LINE	— FO —	PROPOSED FIBER OPTIC LINE
— CATV —	EXISTING CABLE TV LINE	— CATV —	PROPOSED CABLE TV
— ELEC —	EXISTING ELECTRIC LINE	— ELEC —	PROPOSED ELECTRIC LINE
— OHE —	EXISTING OVERHEAD ELECTRIC LINE	— OHE —	PROPOSED OVERHEAD ELECTRIC LINE
— GAS —	EXISTING GAS	— GAS —	PROPOSED GAS
— OHU —	EXISTING OVERHEAD UTILITY	— OHU —	PROPOSED OVERHEAD UTILITY
— SS —	EXISTING SANITARY SEWER MAIN	— SS —	PROPOSED SANITARY SEWER MAIN
— W —	EXISTING WATER MAIN	— W —	PROPOSED WATER MAIN
— W VALVE —	EXISTING WATER VALVE	— W VALVE —	PROPOSED WATER VALVE
— FHYDRANT —	EXISTING FIRE HYDRANT	— FHYDRANT —	PROPOSED FIRE HYDRANT
— SS —	EXISTING STORM SEWER	— SS —	PROPOSED STORM SEWER
— SS INLET —	EXISTING STORM SEWER INLET	— SS INLET —	PROPOSED STORM INLET
— FLOWLINE —	EXISTING FLOWLINE, CURB & GUTTER	— FLOWLINE —	PROPOSED FLOWLINE, CURB & GUTTER
— CONCRETE —	EXISTING CONCRETE	— CONCRETE —	PROPOSED CONCRETE
— SPOT ELEVATION —	EXISTING SPOT ELEVATION	— SPOT ELEVATION —	PROPOSED SPOT ELEVATION
— MINOR CONTOUR —	EXISTING MINOR CONTOUR	— MINOR CONTOUR —	PROPOSED MINOR CONTOUR
— MAJOR CONTOUR —	EXISTING MAJOR CONTOUR	— MAJOR CONTOUR —	PROPOSED MAJOR CONTOUR
— UTILITY POLE —	EXISTING UTILITY POLE	— UTILITY POLE —	PROPOSED UTILITY POLE
— STREET LIGHT —	EXISTING STREET LIGHT	— STREET LIGHT —	PROPOSED STREET LIGHT
— GUY WIRE —	EXISTING GUY WIRE	— GUY WIRE —	PROPOSED LIGHT POLES
— FENCE —	EXISTING FENCE	— FENCE —	PROPOSED FENCE
— W/SERVICE —	PROPOSED WATER SERVICE W/ CURB STOP AND METER PIT	— W/SERVICE —	PROPOSED WATER SERVICE W/ CLEANOUT
— S/SERVICE —	PROPOSED SANITARY SEWER SERVICE W/ CLEANOUT	— SWALE —	PROPOSED SWALE
— DIRECTION —	PROPOSED DIRECTION OF OVERLAND FLOW	— LIMITS —	LIMITS OF CONSTRUCTION
— SWALE —	PROPOSED SWALE	— HANDICAP —	PROPOSED HANDICAP RAMP
— LIMITS —	LIMITS OF CONSTRUCTION	— BUILDING —	BUILDING ACCESS
— HANDICAP —	PROPOSED HANDICAP RAMP		
— BUILDING —	BUILDING ACCESS		



**VICINITY MAP**  
1"=2000'

**CITY OF GREELEY BENCHMARK:**  
CITY OF GREELEY BENCHMARK #92 66635A  
LOCATED NORTHWEST OF THE INTERSECTION OF F STREET AND 35TH AVENUE ALONG A FENCE LINE OF THE RAILROAD ROW. THE MONUMENT IS A 2.5" ALUMINUM CAP PLACED IN A PLASTIC BOX AND IS LOCATED 2.5' NORTH OF A WIRE FENCE, 92.5' WEST OF A TELEPHONE PEDESTAL, AND 103.2' SOUTHWEST OF A GUY-POLE ELEVATION=4674.18 (NAVD88)

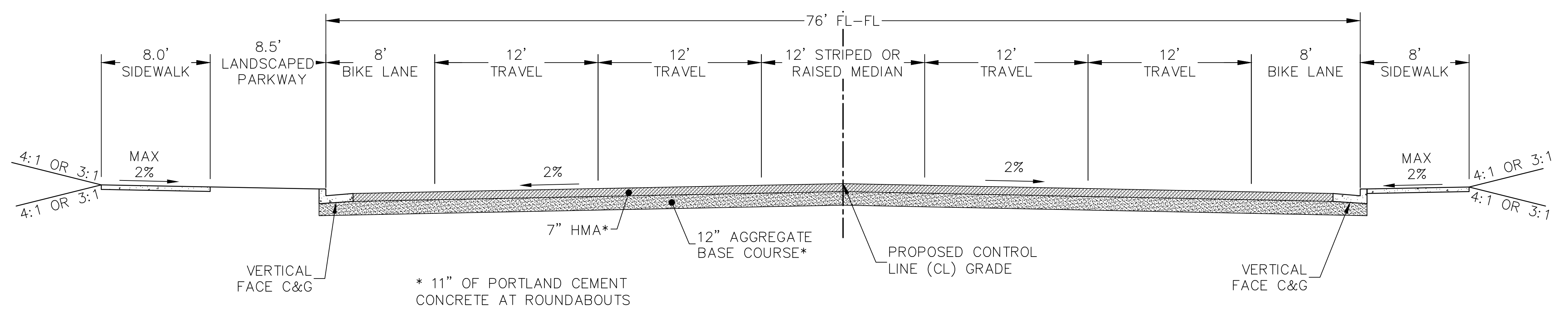
CALL UTILITY NOTIFICATION  
CENTER OF COLORADO  
**811**  
CALL 2-BUSINESS DAYS IN ADVANCE  
BEFORE YOU DIG, GRADE, OR EXCAVATE  
FOR THE MARKING OF UNDERGROUND  
MEMBER UTILITIES.

**30% SET  
NOT FOR CONSTRUCTION**

**CITY AND UTILITY CONTACTS:**

<b>CITY OF GREELEY ENGINEERING CONTACT: DAVE WELLS PH. 970.350.9796</b>	<b>ELECTRIC PVREA CONTACT: DISPATCH PH. 970.226.1234</b>
<b>WATER AND SEWER CONTACT: DAN MOORE PH. 970.350.9814</b>	<b>TELECOM CENTURY LINK (QWEST) CONTACT: CARSON ORTEGA PH. 970.392.4837</b>
<b>GREELEY FIRE DEPARTMENT CONTACT: DALE LYMAN PH. 970.350.9511</b>	<b>COMCAST CONTACT: BILL BLAIR PH. 720.490.3891</b>
<b>NATURAL GAS ATMOS ENERGY CONTACT: JERRY ADAMS PH. 970.304.2075</b>	<b>GREELEY No. 3 CANAL CONTACT: XXX XXXXXX PH. 970.xxx.xxx</b>

<b>ENGINEER INTERWEST CONSULTING GROUP 1218 W. ASH, SUITE A WINDSOR, COLORADO 80550 PH. 970.460.8471 CONTACT: MIKE OBERLANDER</b>	<b>SURVEYOR KING SURVEYORS 650 EAST GARDEN DRIVE WINDSOR, COLORADO 80550 PH. 970.686.5011 CONTACT: PAUL GROVES</b>
---	--



**35TH AVENUE TYPICAL SECTION  
NTS**

THESE CONSTRUCTION PLANS FOR THE SITE WERE PREPARED BY ME (OR UNDER MY DIRECT SUPERVISION) IN ACCORDANCE WITH THE REQUIREMENTS OF THE ROADWAY DESIGN AND CONSTRUCTION STANDARDS AND THE STORM DRAINAGE DESIGN AND TECHNICAL CRITERIA OF THE CITY OF GREELEY.

**MICHAEL PAUL OBERLANDER**  
REGISTERED PROFESSIONAL ENGINEER  
STATE OF COLORADO NO. 34288  
INTERWEST CONSULTING GROUP  
(970) 460-8471

CONSTRUCTION MUST BE DONE IN ACCORDANCE WITH APPLICABLE CITY OF GREELEY CONSTRUCTION STANDARDS. THE CITY'S ACCEPTANCE ALLOWS FOR PLAN DISTRIBUTION AND PERMIT APPLICATION. THE CITY'S ACCEPTANCE SHALL NOT RELIEVE THE DESIGN ENGINEER'S RESPONSIBILITY FOR ERRORS, OMISSIONS, OR DESIGN DEFICIENCIES FOR WHICH THE CITY IS HELD HARMLESS.

ACCEPTED BY: _____	CITY ENGINEER	DATE _____
ACCEPTED BY: _____	DIRECTOR OF WATER & SEWER	DATE _____
ACCEPTED BY: _____	CITY OF GREELEY FIRE CHIEF	DATE _____

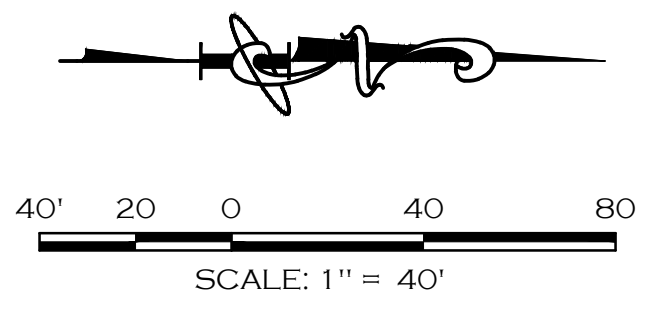
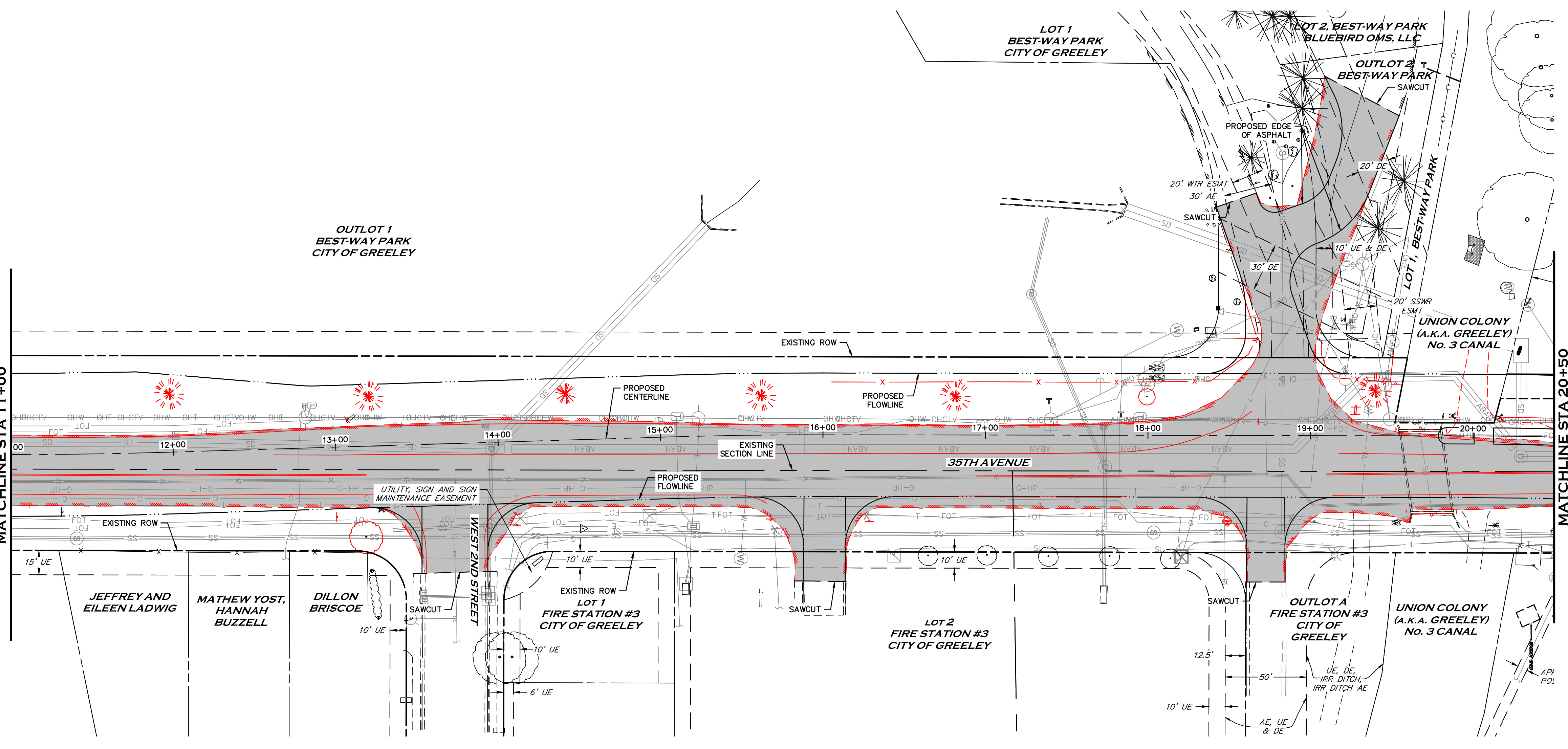
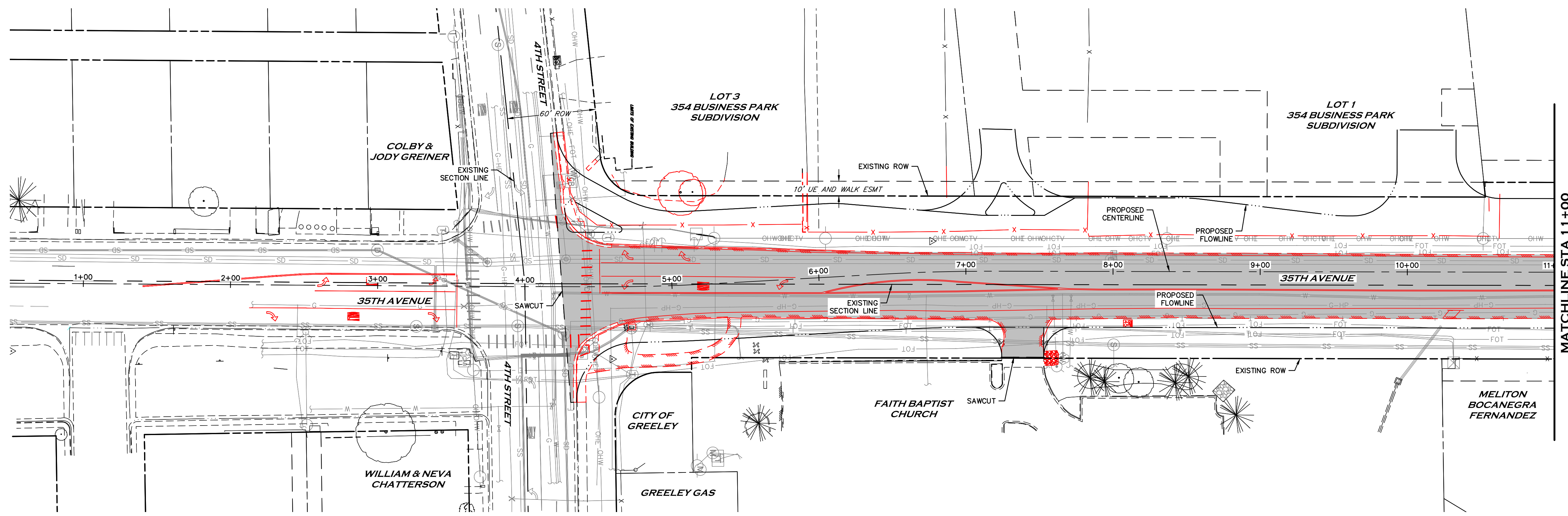
NO.	DATE	REVISIONS	NOTATION
1	12-13-19	ISSUED FOR PERMIT	



**35TH AVENUE WIDENING  
COVER SHEET**

DATE: 12/13/19  
SCALE (H): N/A  
SCALE (V): N/A  
DESIGNED BY: LAJ  
CHECKED BY: MFO

PROJ. NO. 1397-083-00



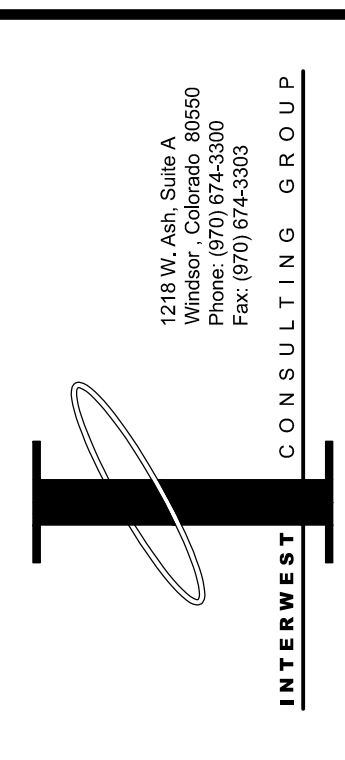
- NOTE:**
1. ALL ITEMS SHOWN IN RED WILL BE REMOVED.
  2. ITEMS SHOWN FOR REMOVAL ARE NOT SHOWN IN SUBSEQUENT PLANS.
  3. SAWCUTTING IS INCIDENTAL TO THE WORK.
  4. CONTRACTOR TO COORDINATE ALL REMOVALS AND RESETS BY OTHERS.
  5. ALL TREES NOT MARKED FOR REMOVAL SHALL BE PROTECTED IN PLACE.



CALL UTILITY NOTIFICATION  
CENTER OF COLORADO  
811  
CALL 2-BUSINESS DAYS IN ADVANCE  
BEFORE YOU DIG, GRADE, OR EXCAVATE  
FOR THE MARKING OF UNDERGROUND  
MEMBER UTILITIES.

**30% SET**  
**NOT FOR CONSTRUCTION**

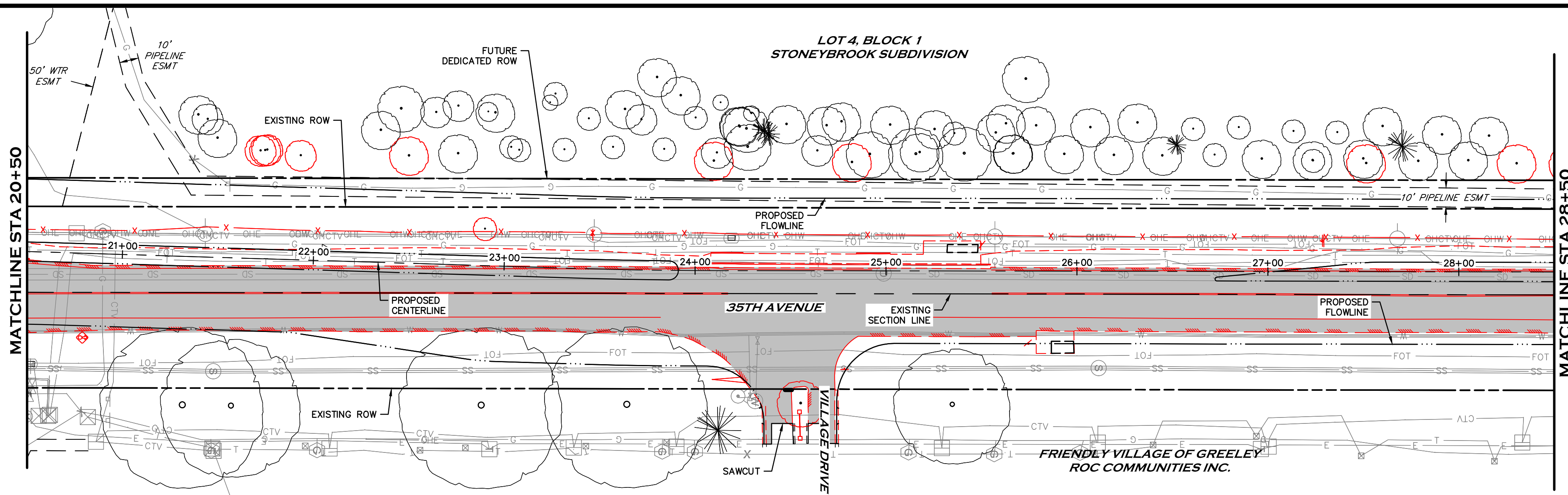
REVISIONS	DATE	BY	CHKD



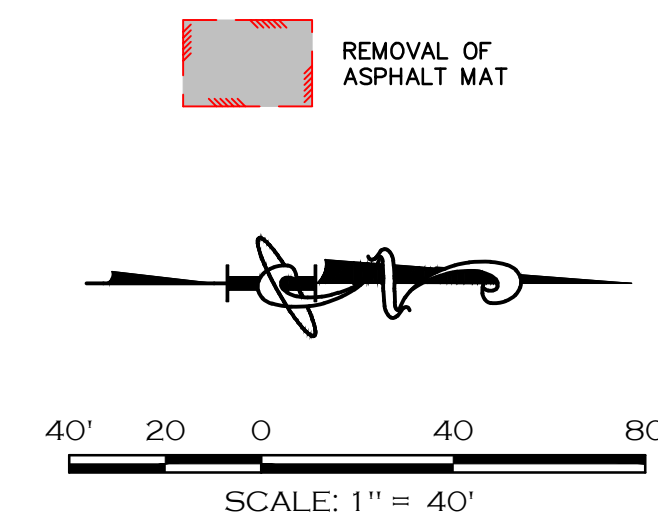
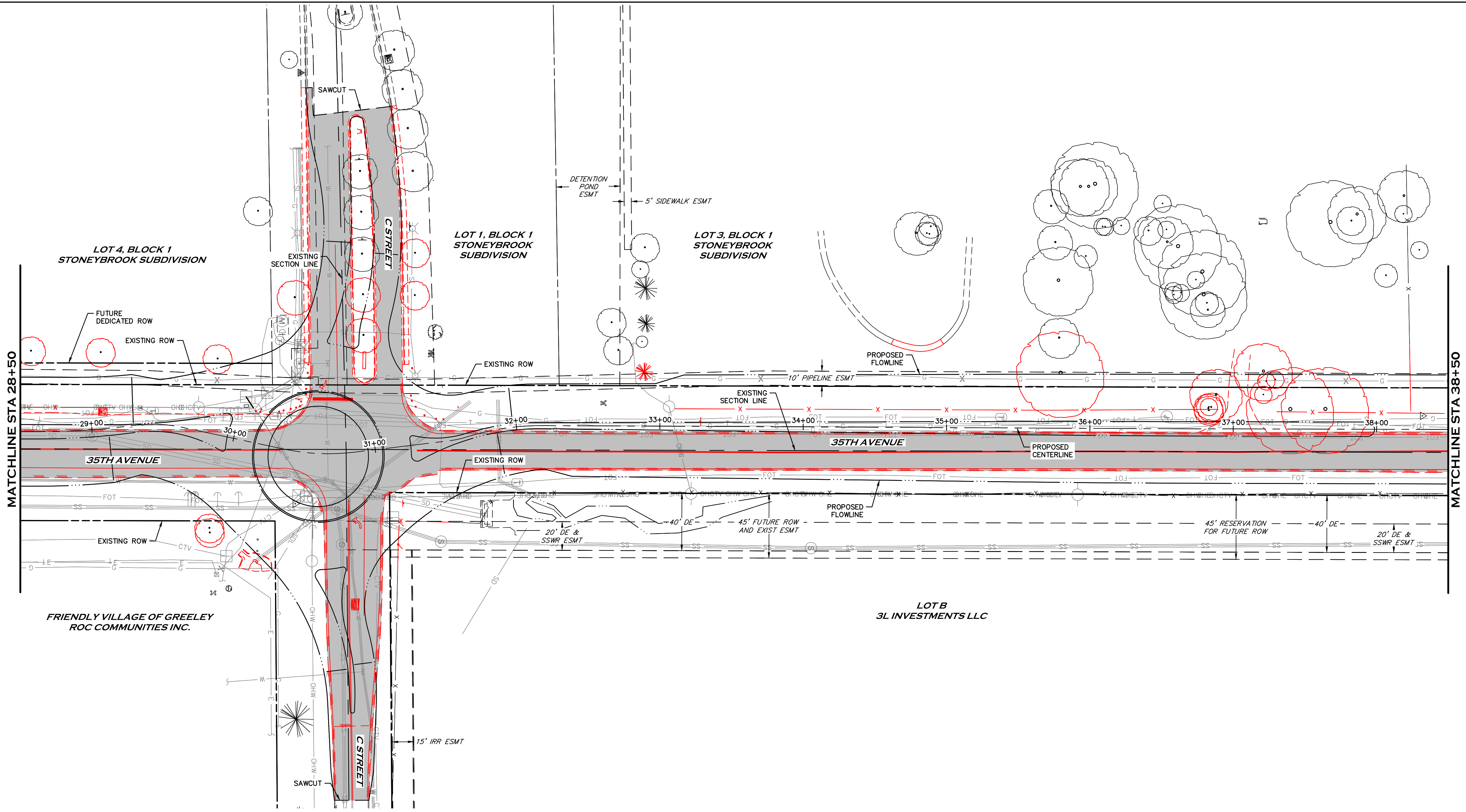
# 35TH AVENUE WIDENING DEMOLITION PLAN

DATE: 12/13/19  
SCALE (H): 1"=40'  
SCALE (V): N/A  
DESIGNED BY: STW  
CHECKED BY: MFO

PROJ. NO. 1397-083-00



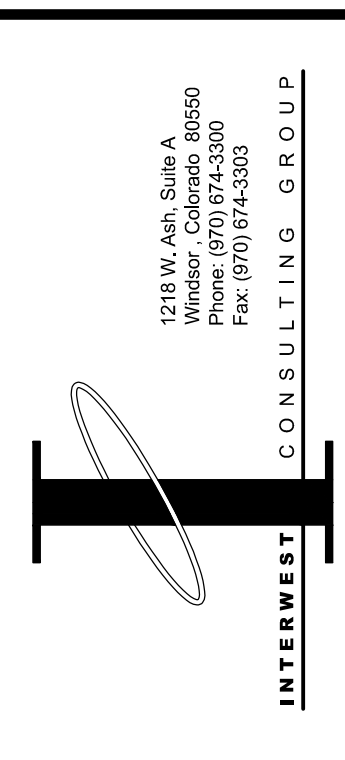
- NOTE:**
1. ALL ITEMS SHOWN IN RED WILL BE REMOVED.
  2. ITEMS SHOWN FOR REMOVAL ARE NOT SHOWN IN SUBSEQUENT PLANS.
  3. SAWCUTTING IS INCIDENTAL TO THE WORK.
  4. CONTRACTOR TO COORDINATE ALL REMOVALS AND RESETS BY OTHERS.
  5. ALL TREES NOT MARKED FOR REMOVAL SHALL BE PROTECTED IN PLACE.



CALL UTILITY NOTIFICATION  
CENTER OF COLORADO  
811  
CALL 2-BUSINESS DAYS IN ADVANCE  
BEFORE YOU DIG, GRADE, OR EXCAVATE  
FOR THE MARKING OF UNDERGROUND  
MEMBER UTILITIES.

**30% SET**  
**NOT FOR CONSTRUCTION**

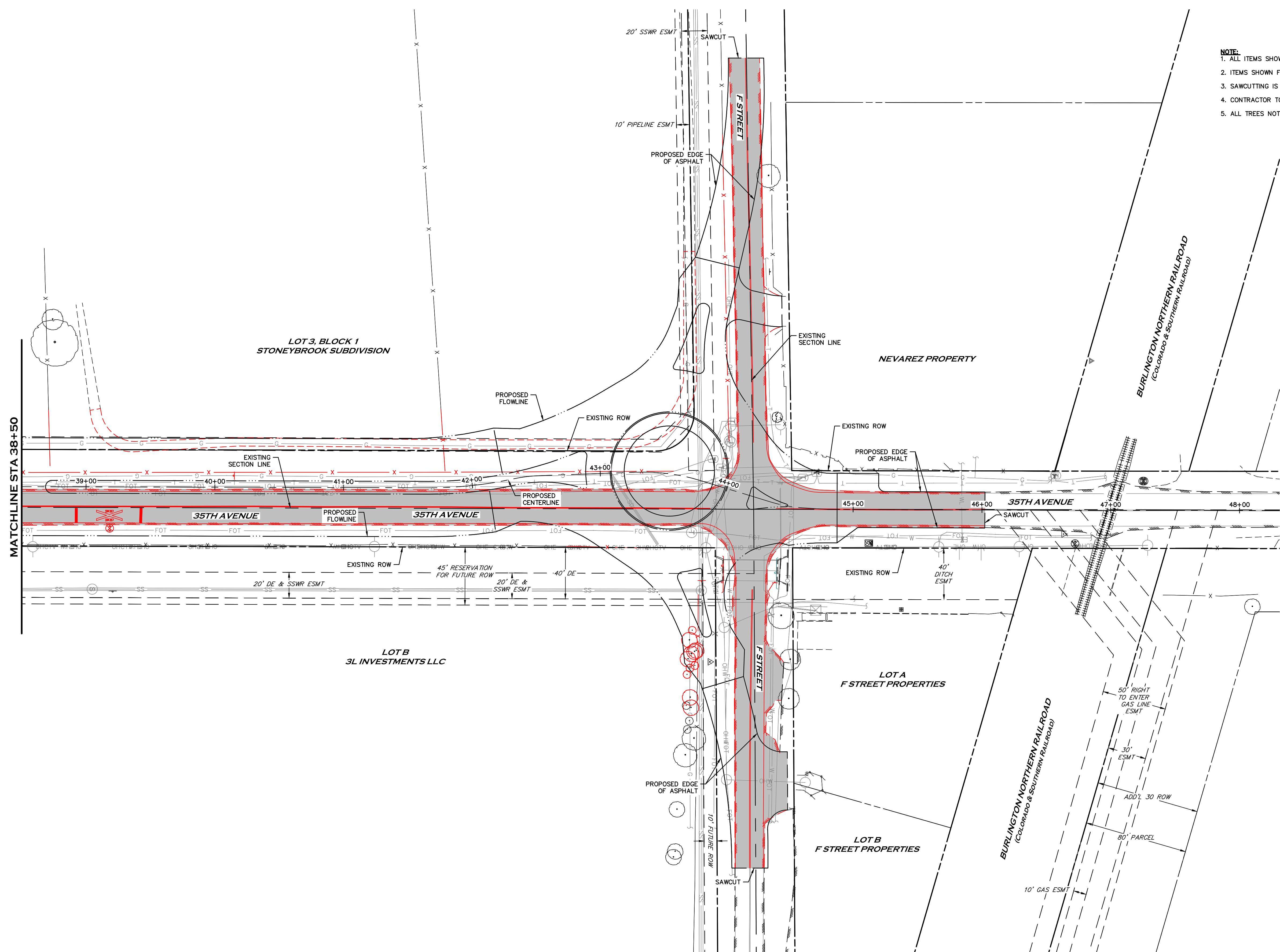
REVISIONS	DATE	BY	CHK



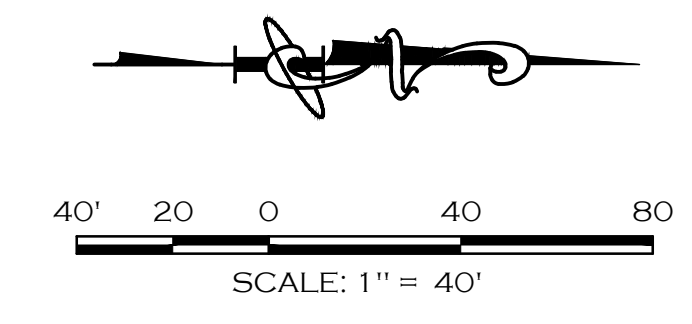
# 35TH AVENUE WIDENING DEMOLITION PLAN

DATE: 12/13/19  
SCALE (H): 1"=40'  
SCALE (V): N/A  
DESIGNED BY: STW  
CHECKED BY: MFO

PROJ. NO. 1397-083-00



- NOTE:**
1. ALL ITEMS SHOWN IN RED WILL BE REMOVED.
  2. ITEMS SHOWN FOR REMOVAL ARE NOT SHOWN IN SUBSEQUENT PLANS.
  3. SAWCUTTING IS INCIDENTAL TO THE WORK.
  4. CONTRACTOR TO COORDINATE ALL REMOVALS AND RESETS BY OTHERS.
  5. ALL TREES NOT MARKED FOR REMOVAL SHALL BE PROTECTED IN PLACE.



REVISIONS	DATE	BY	CHK
1	12/13/19	XXX	XXX

1218 W. Ash, Suite A  
 Windsor, Colorado 80550  
 Phone: (970) 874-3300  
 Fax: (970) 874-3303

**I**  
 INTEREST CONSULTING GROUP



# 35TH AVENUE WIDENING DEMOLITION PLAN

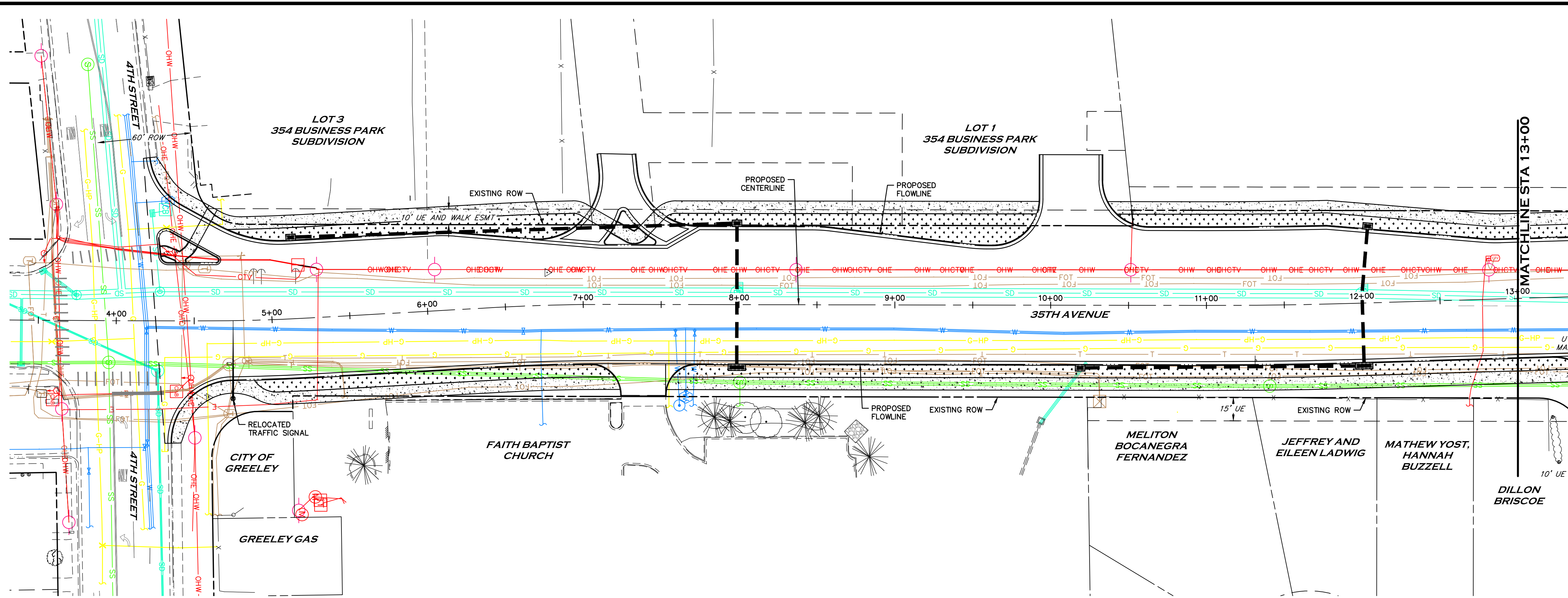
DATE: 12/13/19  
 SCALE (H): 1"=40'  
 SCALE (V): N/A  
 DESIGNED BY: STW  
 CHECKED BY: MFO

CALL UTILITY NOTIFICATION  
 CENTER OF COLORADO  
 811  
 CALL 2-BUSINESS DAYS IN ADVANCE  
 BEFORE YOU DIG, GRADE, OR EXCAVATE  
 FOR THE MARKING OF UNDERGROUND  
 MEMBER UTILITIES.

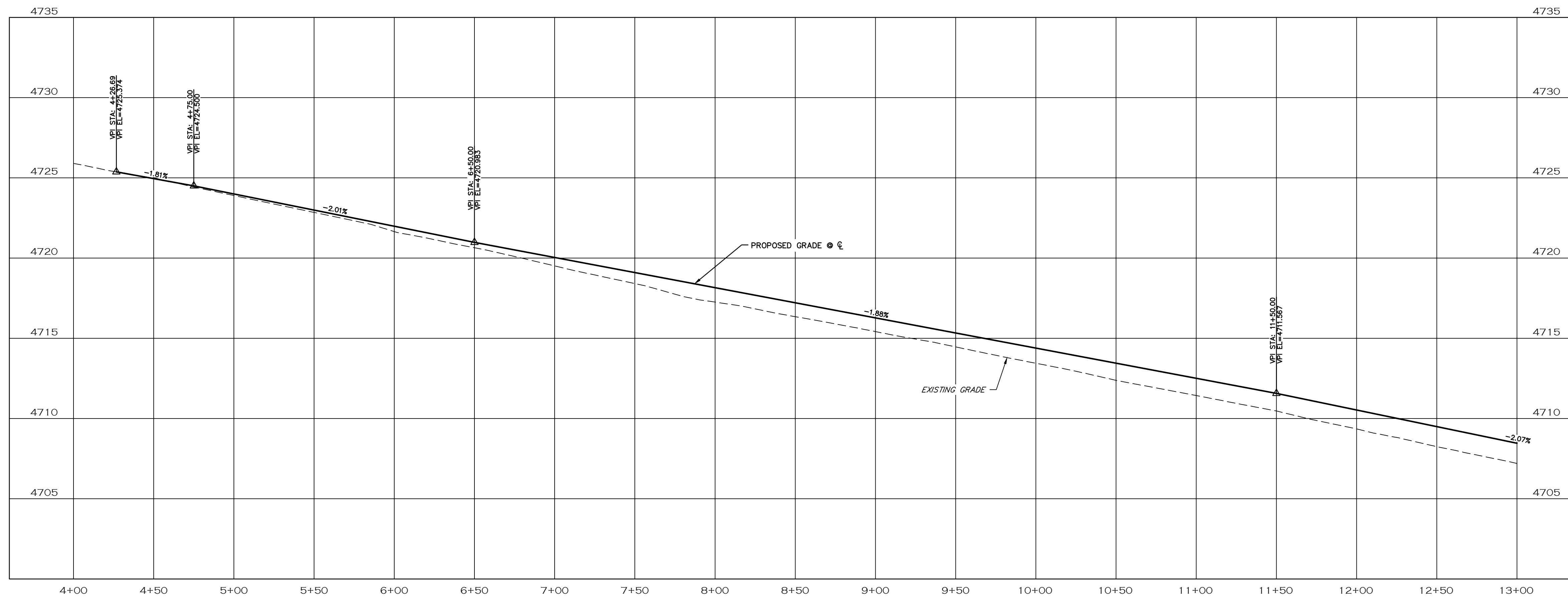
**30% SET**  
 NOT FOR CONSTRUCTION

PROJ. NO. 1397-083-00

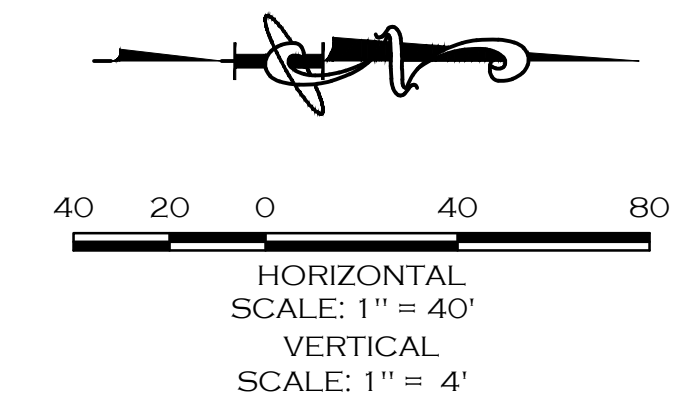
S:\INTEREST PROJECTS\2019-2020\35TH AVENUE WIDENING\35TH AVENUE WIDENING DEMOLITION PLAN\35TH AVENUE WIDENING DEMOLITION PLAN.dwg, 12/17/2019 2:07 PM



PLAN VIEW



CENTERLINE PROFILE



CALL UTILITY NOTIFICATION  
CENTER OF COLORADO  
811  
CALL 2-BUSINESS DAYS IN ADVANCE  
BEFORE YOU DIG, GRADE, OR EXCAVATE  
FOR THE MARKING OF UNDERGROUND  
MEMBER UTILITIES.

**30% SET**  
**NOT FOR CONSTRUCTION**

NO.	DATE	REVISIONS	BY
XX	XX/XX/XX	XXXXXXXXXXXXXXXXXXXX	XXX
XX	XX/XX/XX	XXXXXXXXXXXXXXXXXXXX	XXX

1218 W. Ash, Suite A  
Windsor, Colorado 80550  
Phone: (970) 874-3333  
Fax: (970) 874-3303  
**INTEREST CONSULTING GROUP**

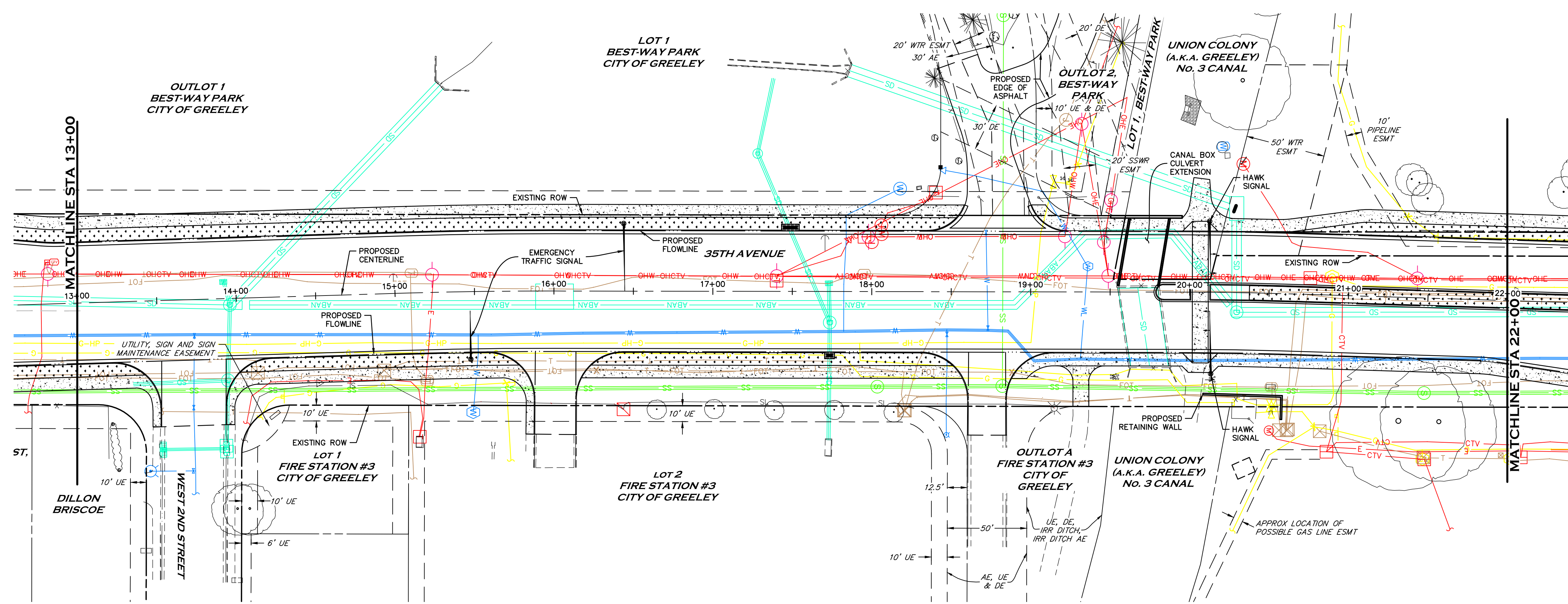


**35TH AVENUE WIDENING**  
**PLAN & PROFILE**

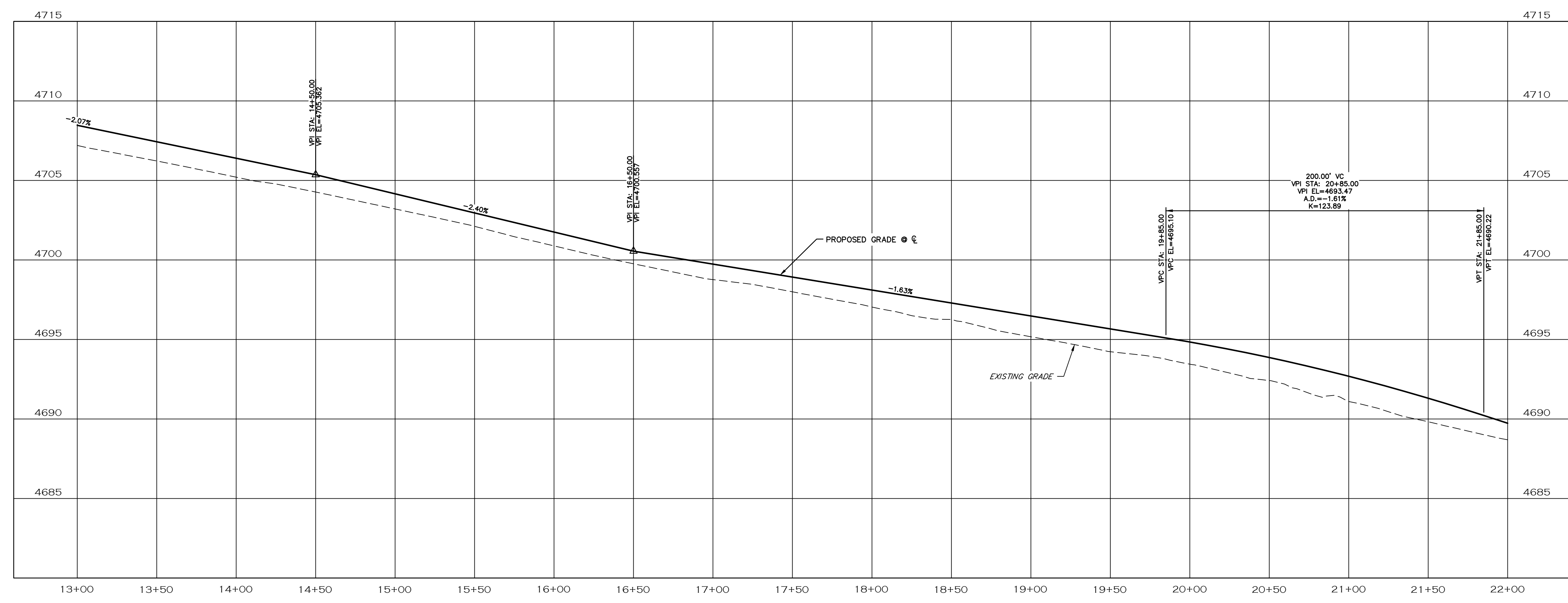
DATE: 12/13/19  
SCALE (H): 1"=40'  
SCALE (V): 1"=4'  
DESIGNED BY: LAJ  
CHECKED BY: MFO

PROJ. NO. 1397-083-00

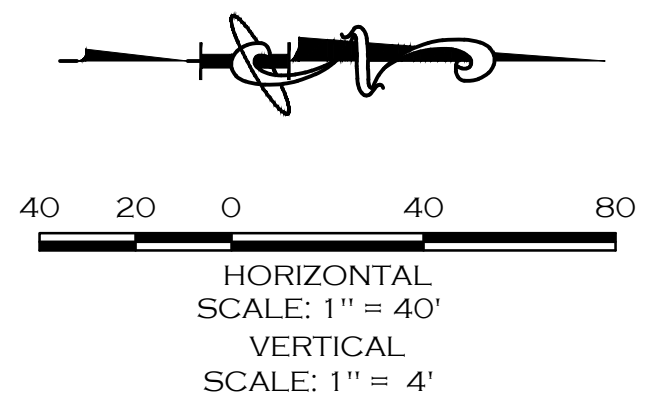
S:\INTEREST PROJECTS\2019-2020\35th Avenue Widening\35th Avenue Widening.dwg, 12/13/2019 9:20 AM



PLAN VIEW



CENTERLINE PROFILE



CALL UTILITY NOTIFICATION  
CENTER OF COLORADO  
811  
CALL 2-BUSINESS DAYS IN ADVANCE  
BEFORE YOU DIG, GRADE, OR EXCAVATE  
FOR THE MARKING OF UNDERGROUND  
MEMBER UTILITIES.

**30% SET**  
**NOT FOR CONSTRUCTION**

NO.	DATE	REVISIONS
1	12/13/19	ISSUE FOR PERMIT
2	12/13/19	REVISIONS

INTEREST CONSULTING GROUP  
1218 W. Ash, Suite A  
Denver, Colorado 80202  
Phone: (303) 733-1111  
Fax: (303) 733-3333

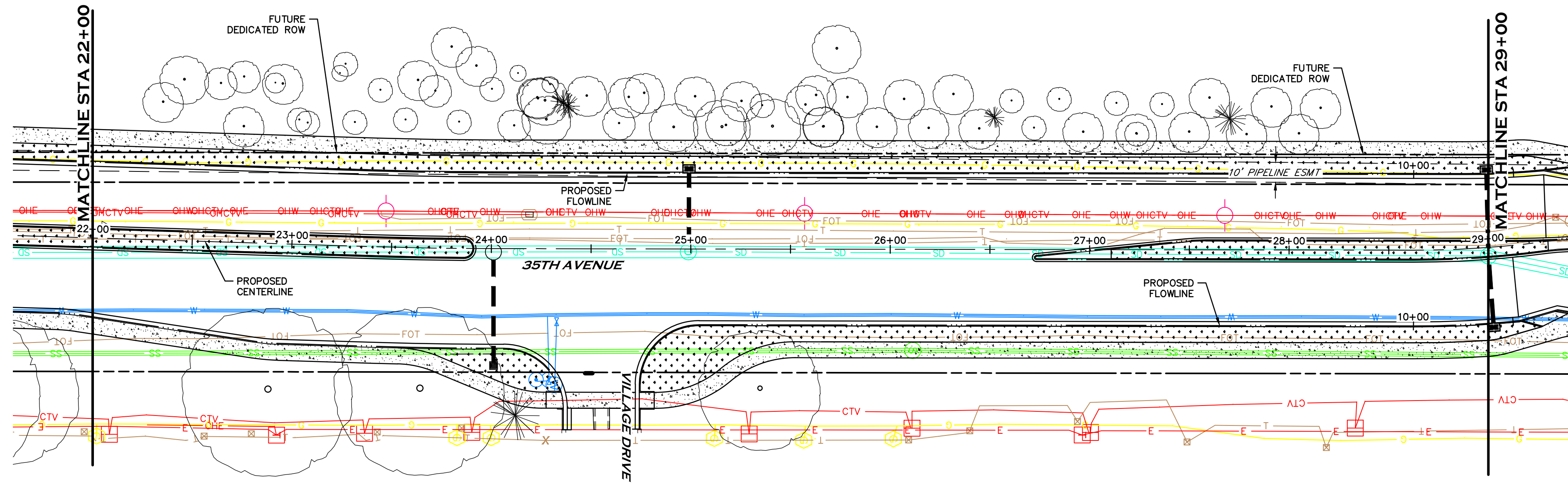


**35TH AVENUE WIDENING**  
**PLAN & PROFILE**

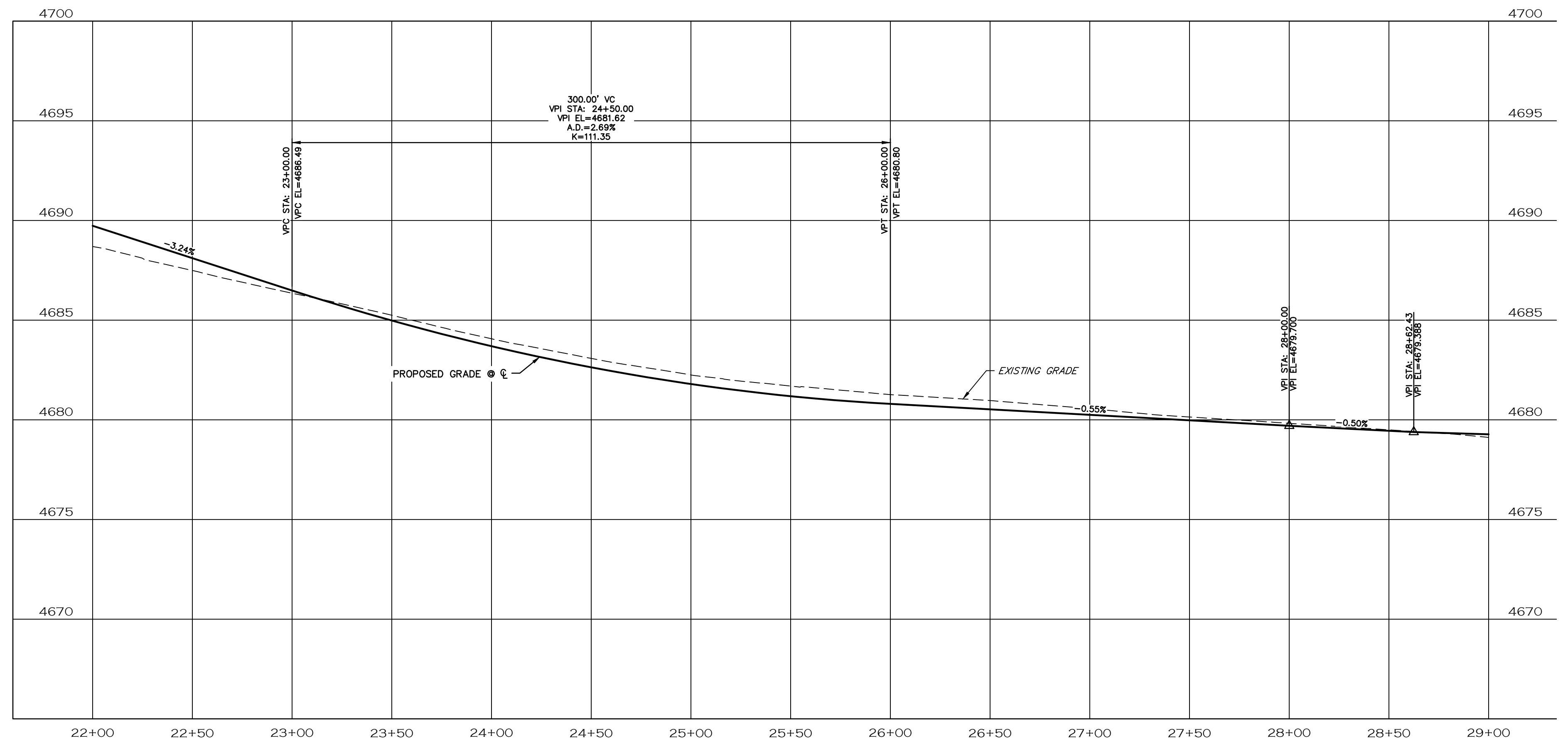
DATE: 12/13/19  
SCALE (H): 1"=40'  
SCALE (V): 1"=4'  
DESIGNED BY: LAJ  
CHECKED BY: MFO

PROJ. NO. 1397-083-00

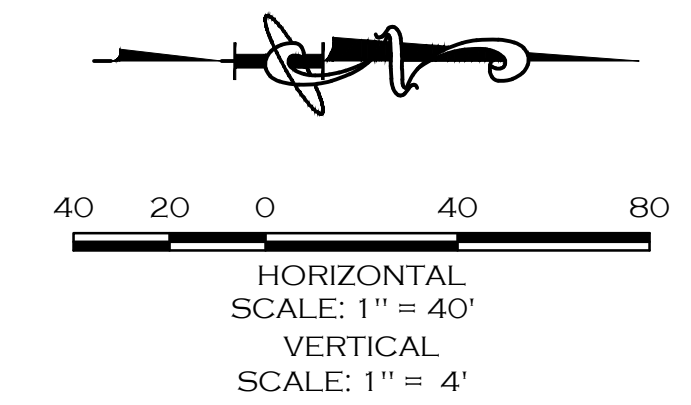
S:\INTEREST PROJECTS\1397-083-00\1397-083-00-00-00.dwg, 12/13/2019 9:20:17 AM



PLAN VIEW



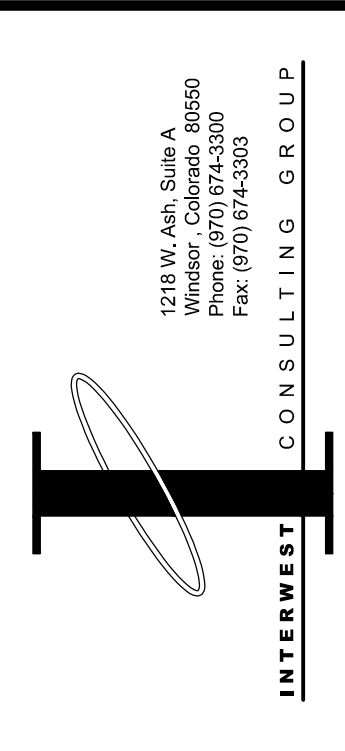
CENTERLINE PROFILE



CALL UTILITY NOTIFICATION  
CENTER OF COLORADO  
811  
CALL 2-BUSINESS DAYS IN ADVANCE  
BEFORE YOU DIG, GRADE, OR EXCAVATE  
FOR THE MARKING OF UNDERGROUND  
MEMBER UTILITIES.

**30% SET**  
**NOT FOR CONSTRUCTION**

NO.	DATE	REVISIONS	BY
XX	12/13/19	XXXXXXXXXXXXXXXXXXXX	XXX
XX	12/13/19	XXXXXXXXXXXXXXXXXXXX	XXX

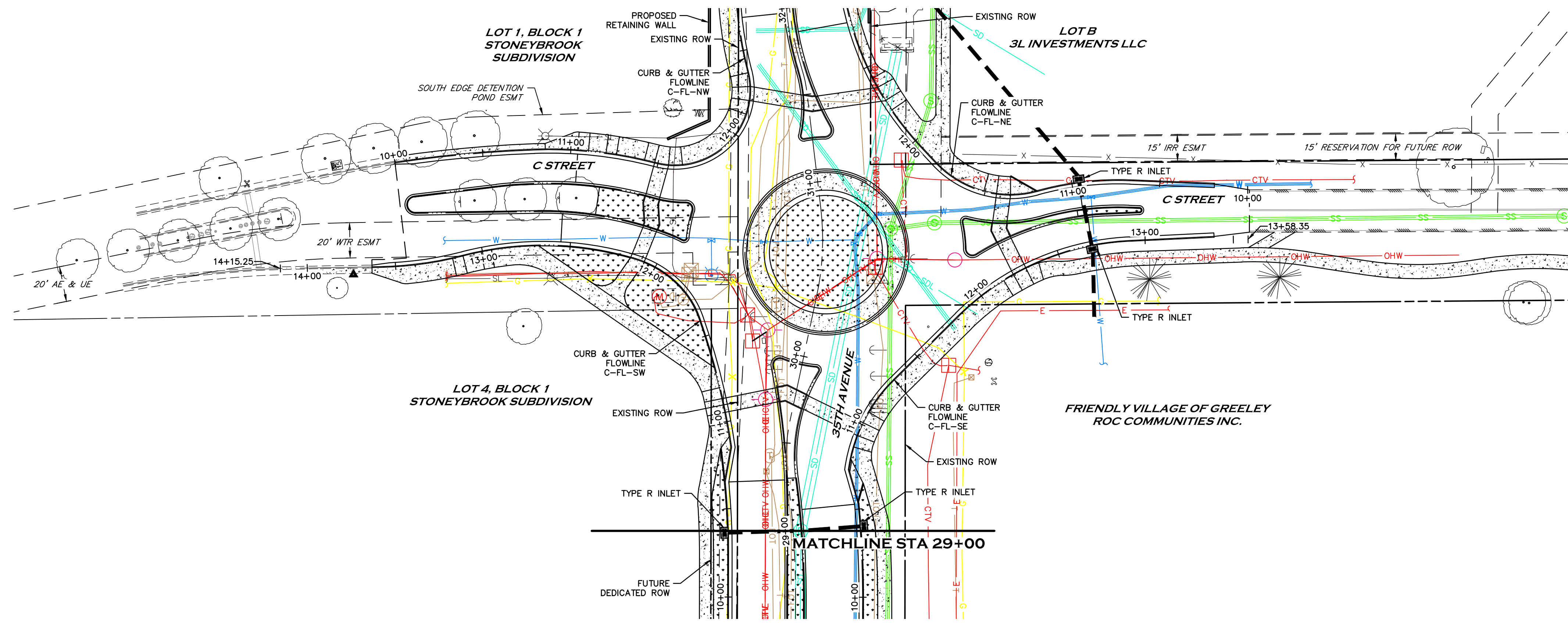


**35TH AVENUE WIDENING**  
**PLAN & PROFILE**

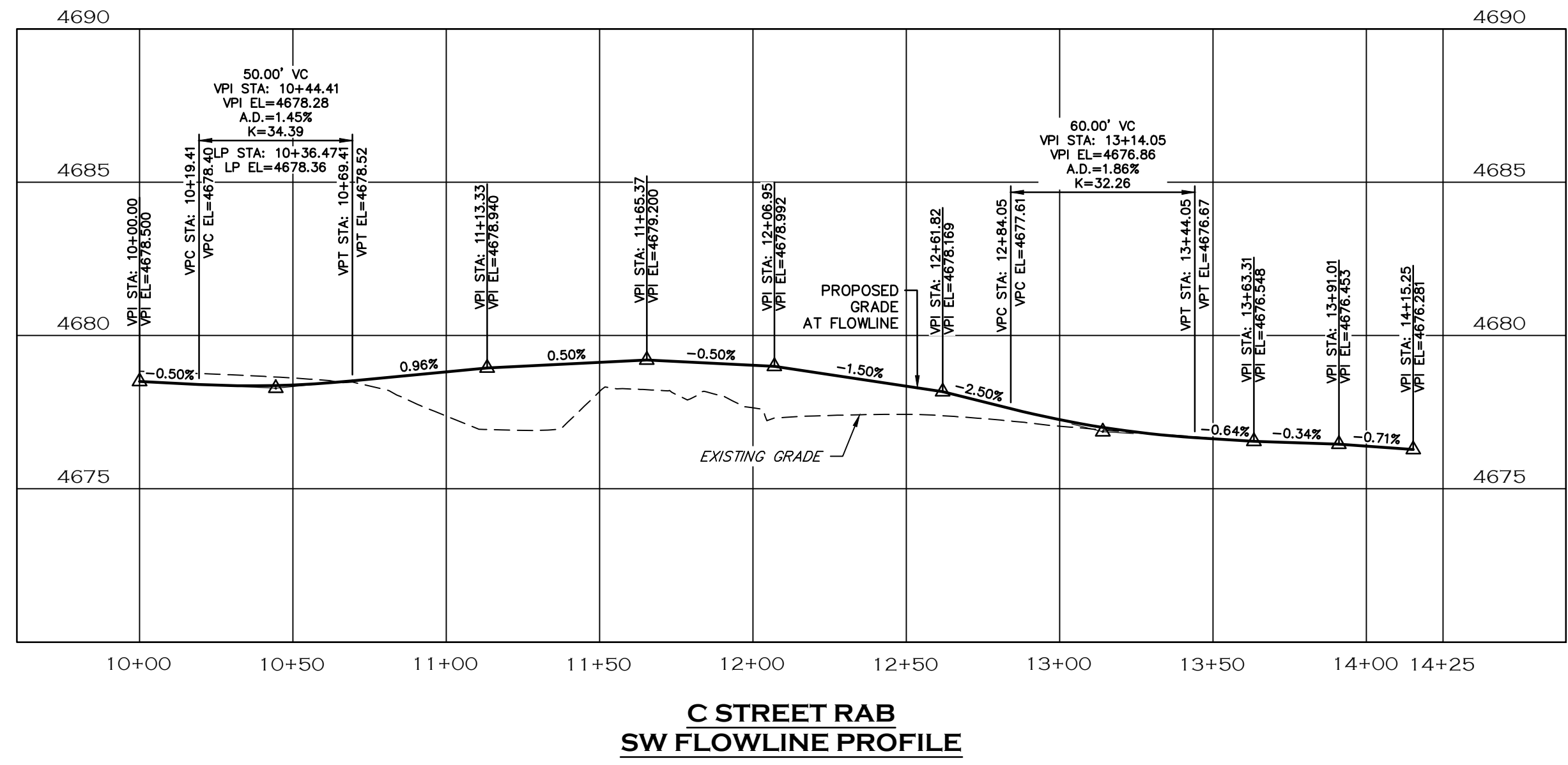
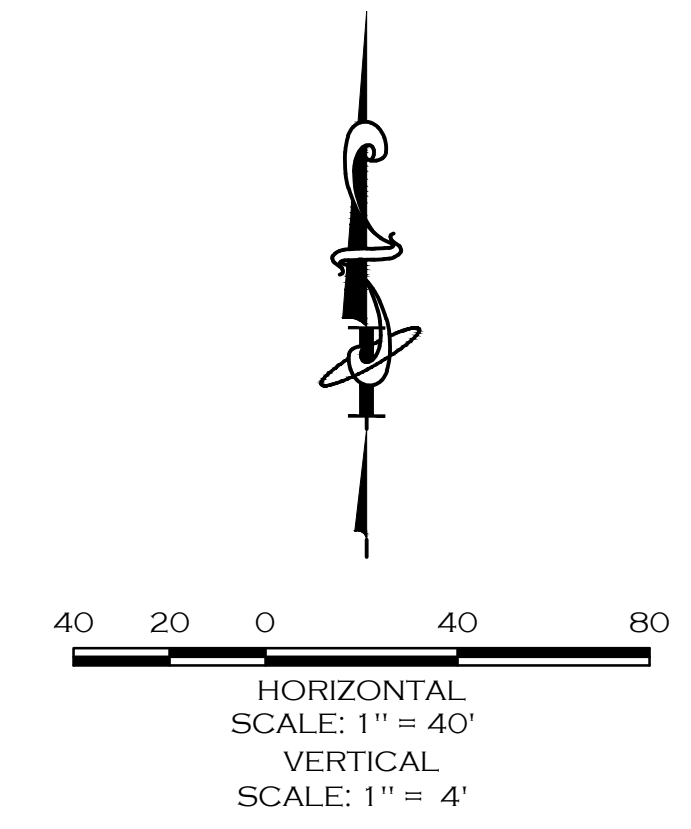
DATE: 12/13/19  
SCALE (H): 1"=40'  
SCALE (V): 1"=4'  
DESIGNED BY: LAJ  
CHECKED BY: MFO

PROJ. NO. 1397-083-00

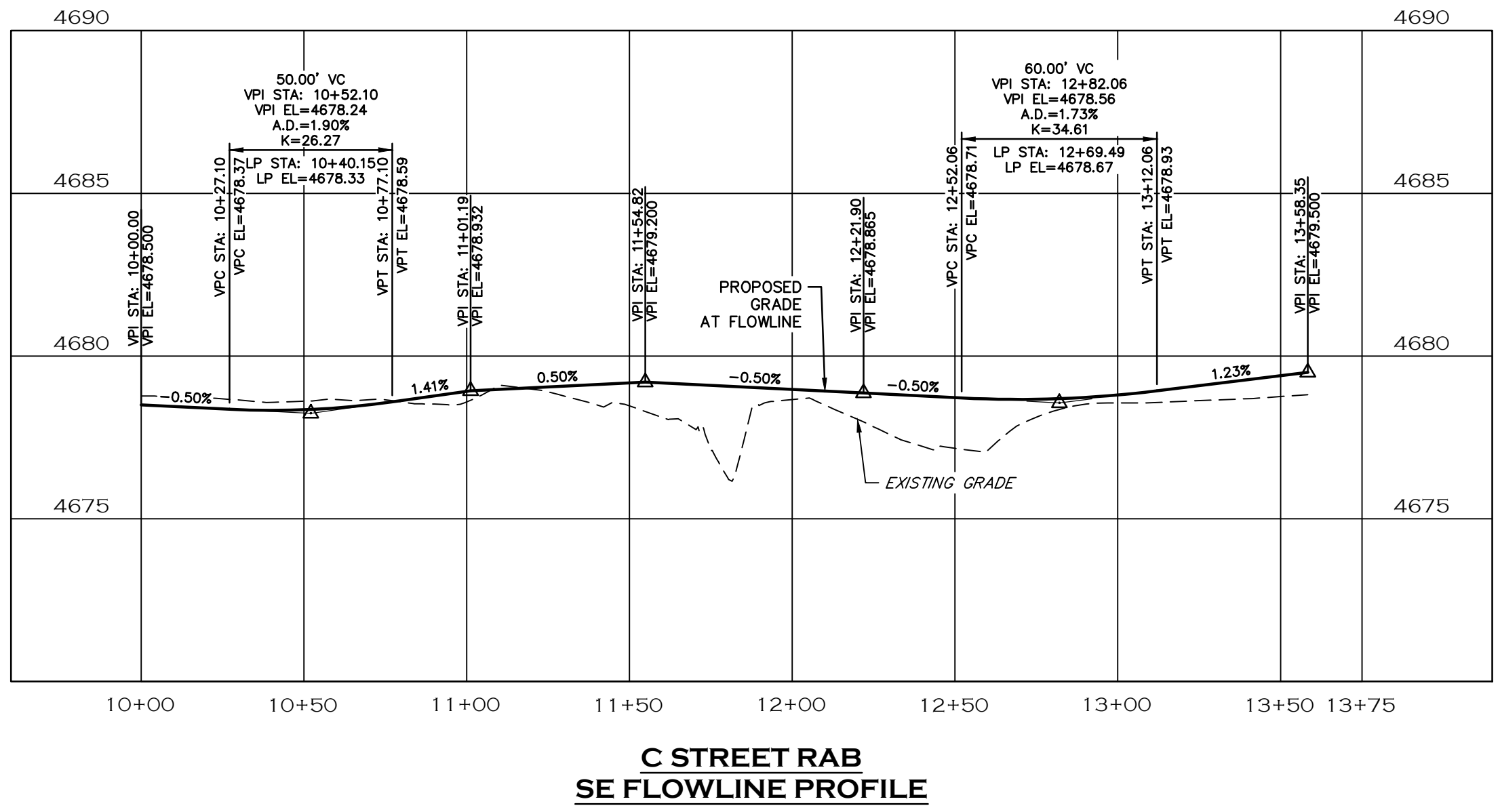
S:\INTEREST PROJECTS\2019-2020\35th Avenue Widening\35th Avenue Widening.dwg, 12/13/2019 2:07 PM



**PLAN VIEW**



**C STREET RAB SW FLOWLINE PROFILE**



**C STREET RAB SE FLOWLINE PROFILE**

CALL UTILITY NOTIFICATION  
CENTER OF COLORADO  
811  
CALL 2-BUSINESS DAYS IN ADVANCE  
BEFORE YOU DIG, GRADE, OR EXCAVATE  
FOR THE MARKING OF UNDERGROUND  
MEMBER UTILITIES.

**30% SET**  
**NOT FOR CONSTRUCTION**

NO.	DATE	REVISIONS	BY
XX	12/13/19	XXXXXXXXXXXXXXXXXXXX	XXX
XX	12/13/19	XXXXXXXXXXXXXXXXXXXX	XXX

INTEREST CONSULTING GROUP  
1218 W. Ash, Suite A  
Windsor, Colorado 80550  
Phone: (970) 874-3300  
Fax: (970) 874-3303



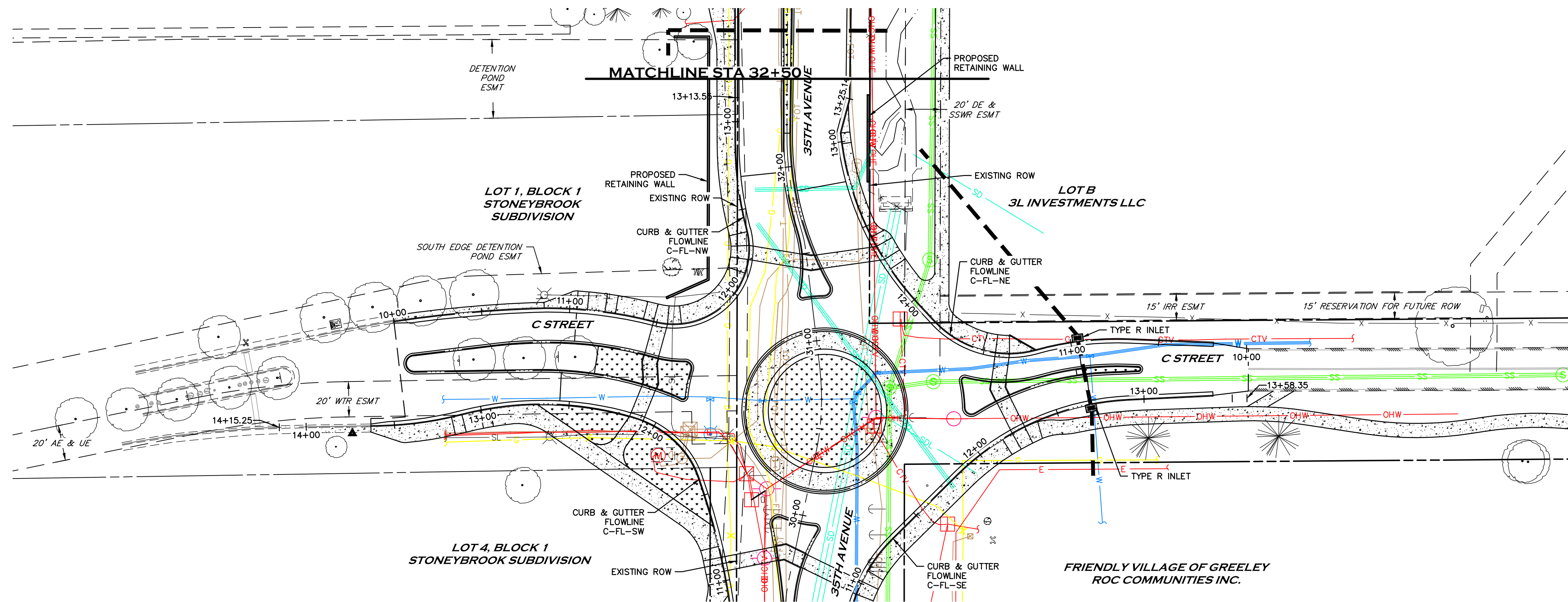
**35TH AVENUE WIDENING**  
**PLAN & PROFILE**

DATE: 12/13/19  
SCALE (H): 1"=40'  
SCALE (V): 1"=4'  
DESIGNED BY: LAJ  
CHECKED BY: MFO

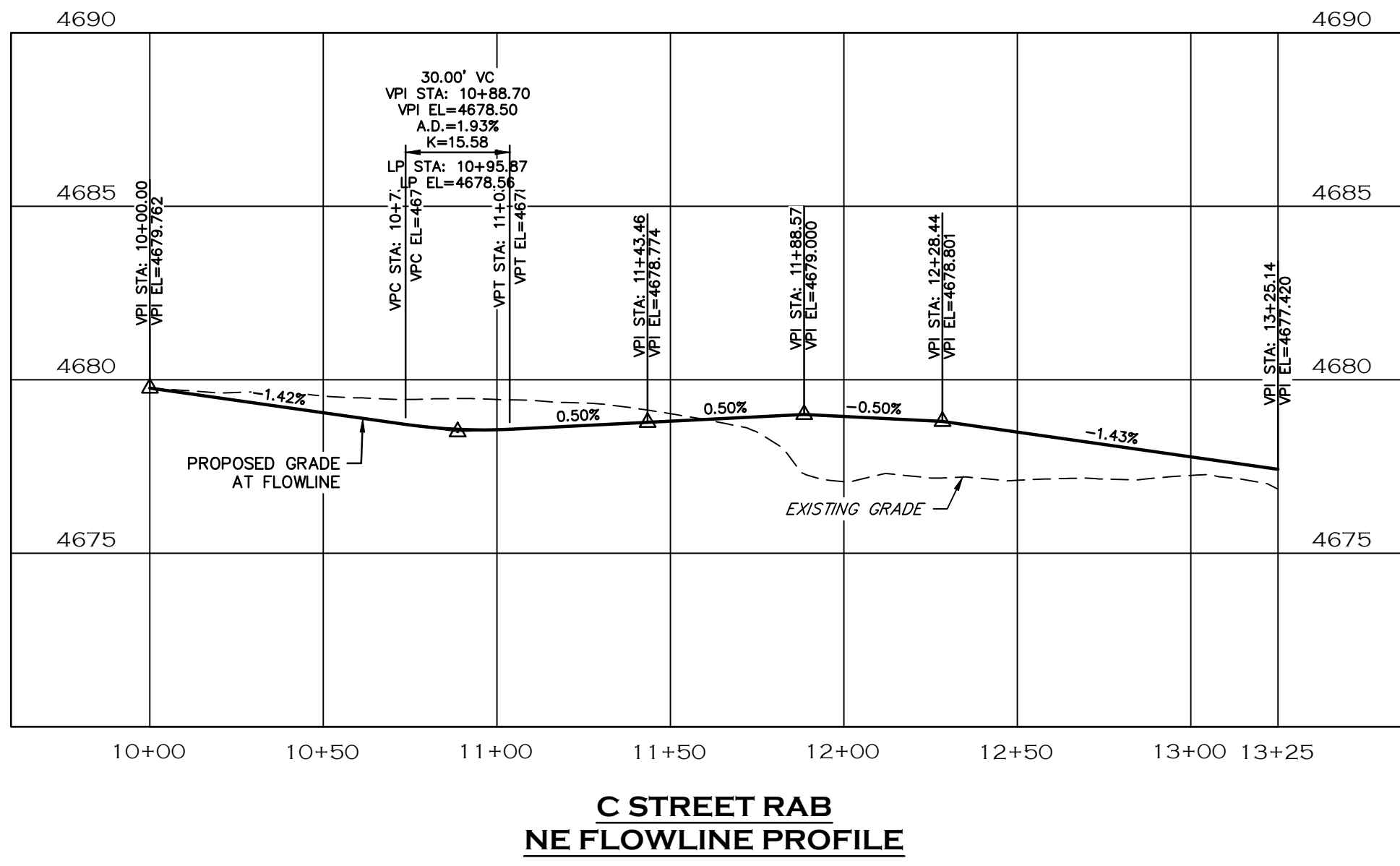
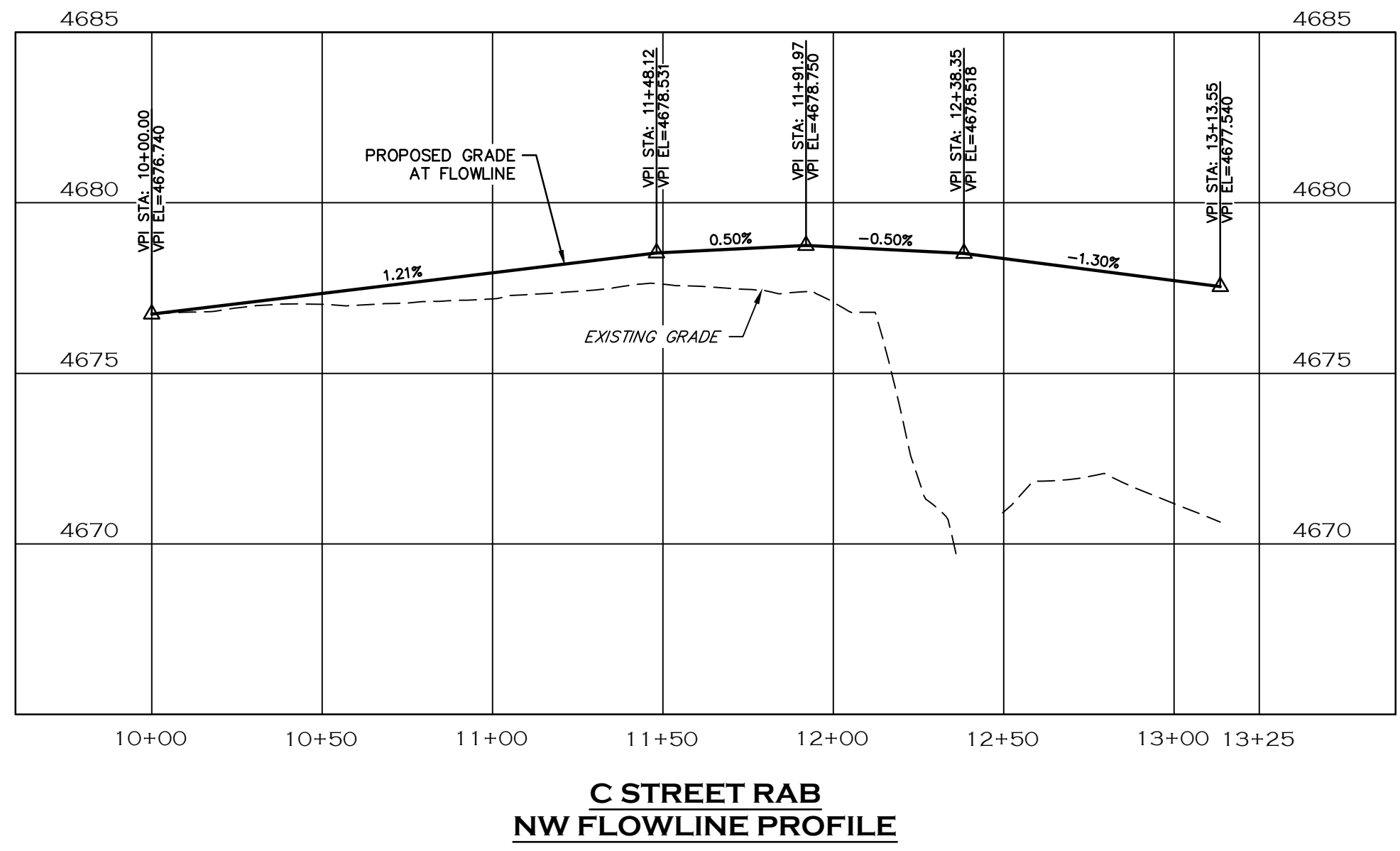
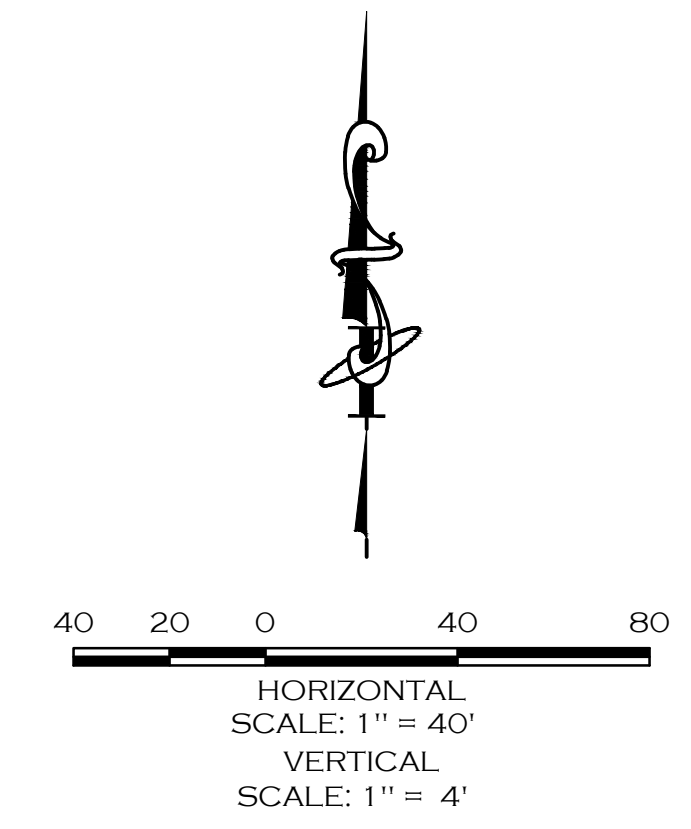
PROJ. NO. 1397-083-00

S:\INTEREST PROJECTS\35th Ave SW FLOWLINE PROFILE\35th Ave SW FLOWLINE PROFILE.dwg, 12/13/2019 9:30:17 AM





PLAN VIEW



CALL UTILITY NOTIFICATION CENTER OF COLORADO 811  
 CALL 2-BUSINESS DAYS IN ADVANCE BEFORE YOU DIG, GRADE, OR EXCAVATE FOR THE MARKING OF UNDERGROUND MEMBER UTILITIES.

**30% SET**  
 NOT FOR CONSTRUCTION

NO.	DATE	REVISIONS	BY
XX	XX/XX/XX	XXXXXXXXXXXXXXXXXXXX	XXX
XX	XX/XX/XX	XXXXXXXXXXXXXXXXXXXX	XXX

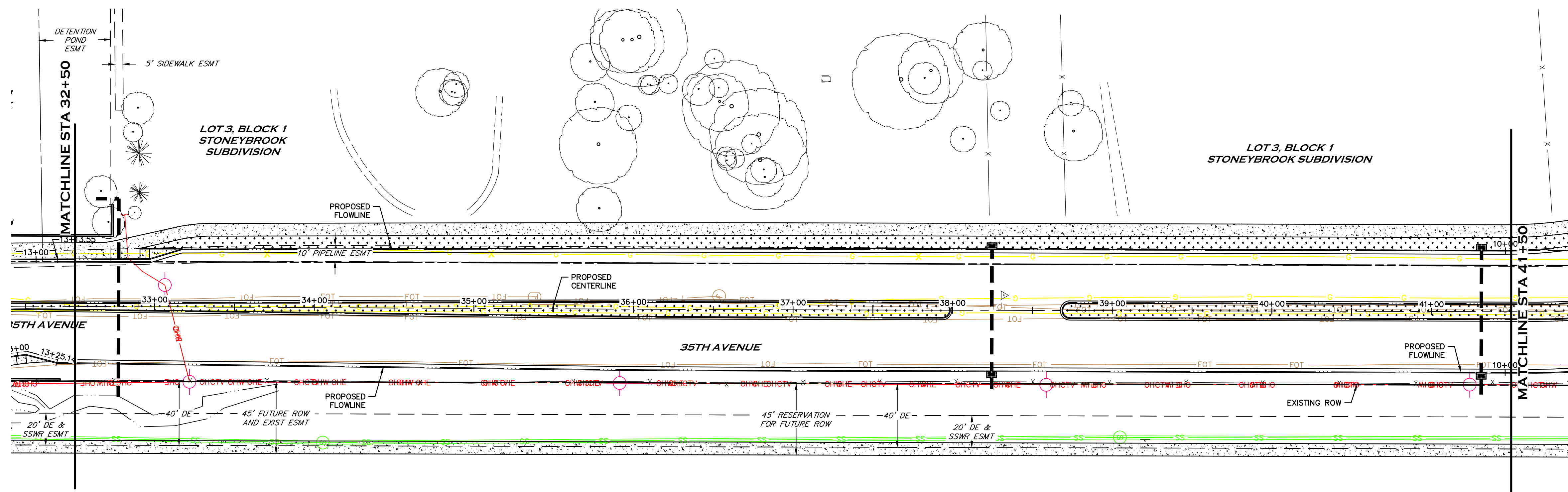
INTEREST CONSULTING GROUP  
 1218 W. Ash, Suite A  
 Windsor, Colorado 80550  
 Phone: (970) 874-3300  
 Fax: (970) 874-3303



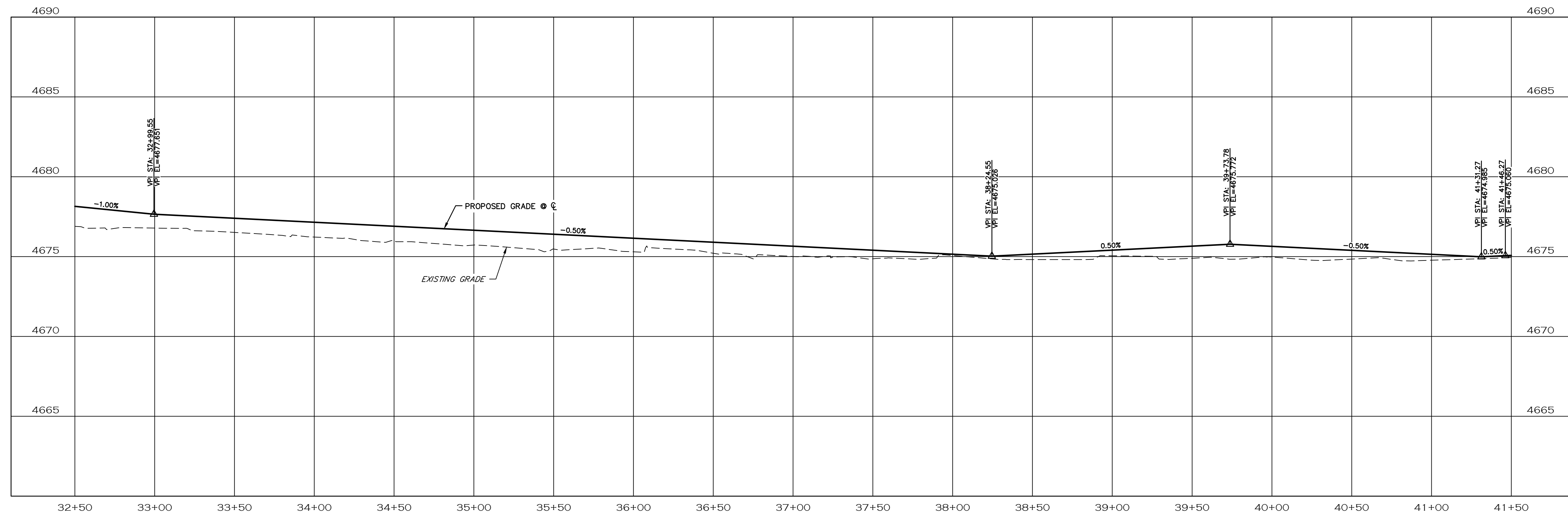
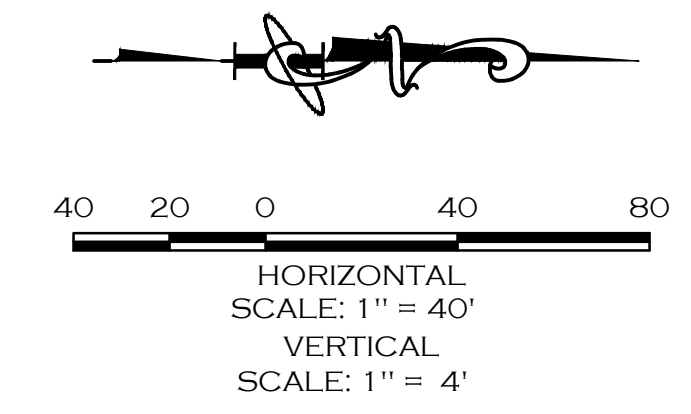
**35TH AVENUE WIDENING**  
**PLAN & PROFILE**

DATE: 12/13/19  
 SCALE (H): 1"=40'  
 SCALE (V): 1"=4'  
 DESIGNED BY: LAJ  
 CHECKED BY: MFO

PROJ. NO. 1397-083-00



PLAN VIEW



CENTERLINE PROFILE

CALL UTILITY NOTIFICATION  
CENTER OF COLORADO  
811  
CALL 2-BUSINESS DAYS IN ADVANCE  
BEFORE YOU DIG, GRADE, OR EXCAVATE  
FOR THE MARKING OF UNDERGROUND  
MEMBER UTILITIES.

**30% SET**  
**NOT FOR CONSTRUCTION**

NO.	DATE	REVISIONS	BY
XX	12/13/19	XXXXXXXXXXXXXXXXXXXX	XXX
XX	12/13/19	XXXXXXXXXXXXXXXXXXXX	XXX

1218 W. Ash, Suite A  
Windsor, Colorado 80550  
Phone: (970) 874-3300  
Fax: (970) 874-3303  
**INTEREST CONSULTING GROUP**

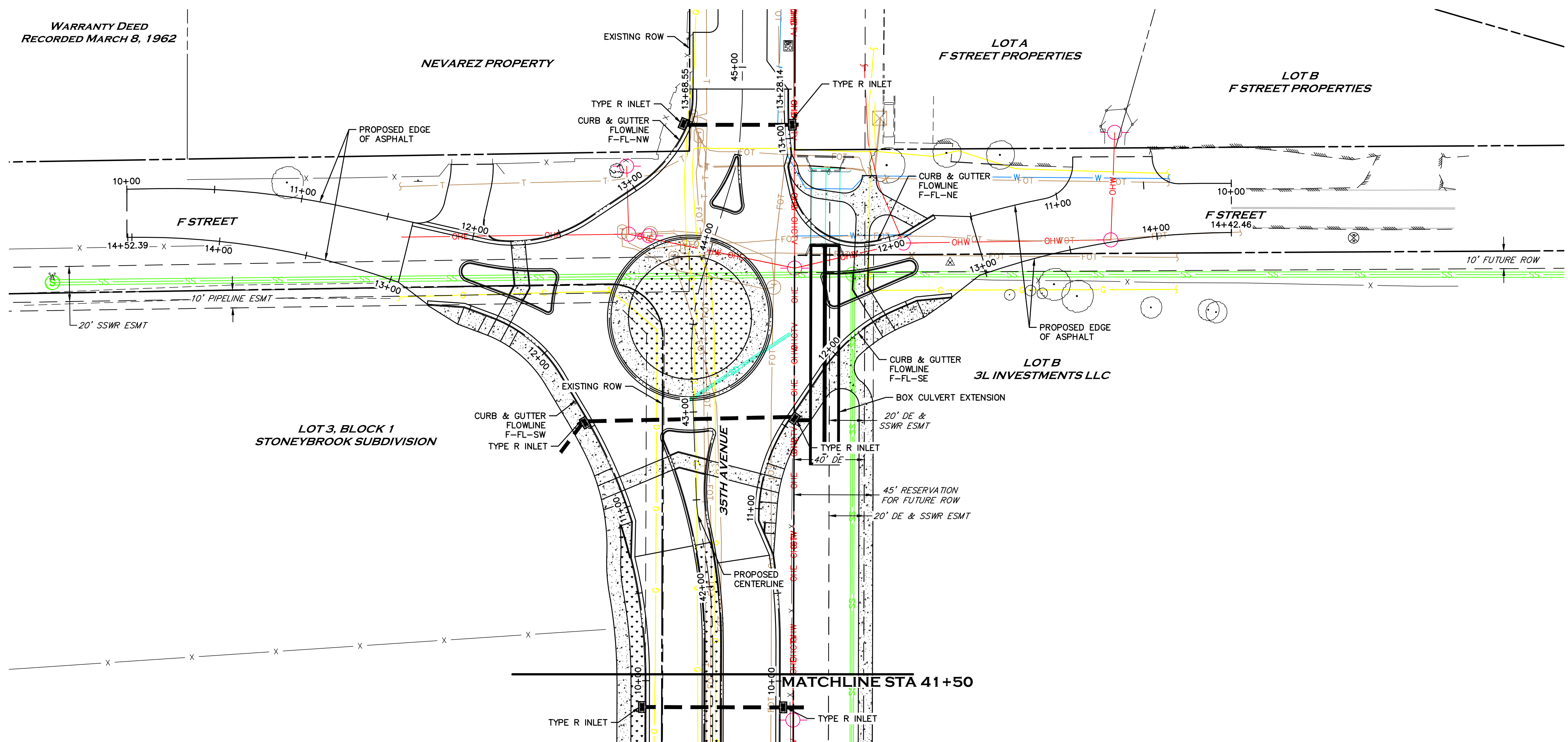


**35TH AVENUE WIDENING**  
**PLAN & PROFILE**

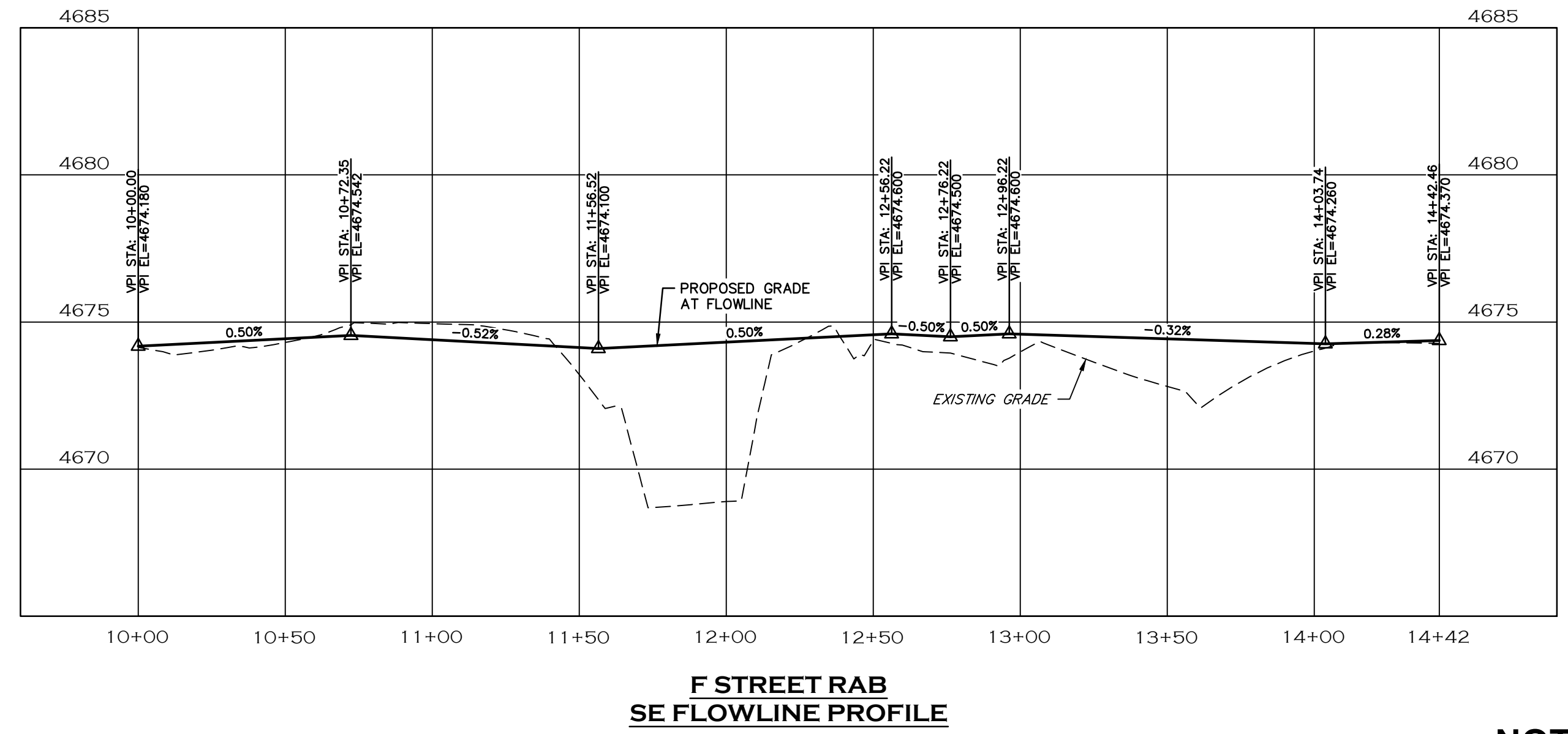
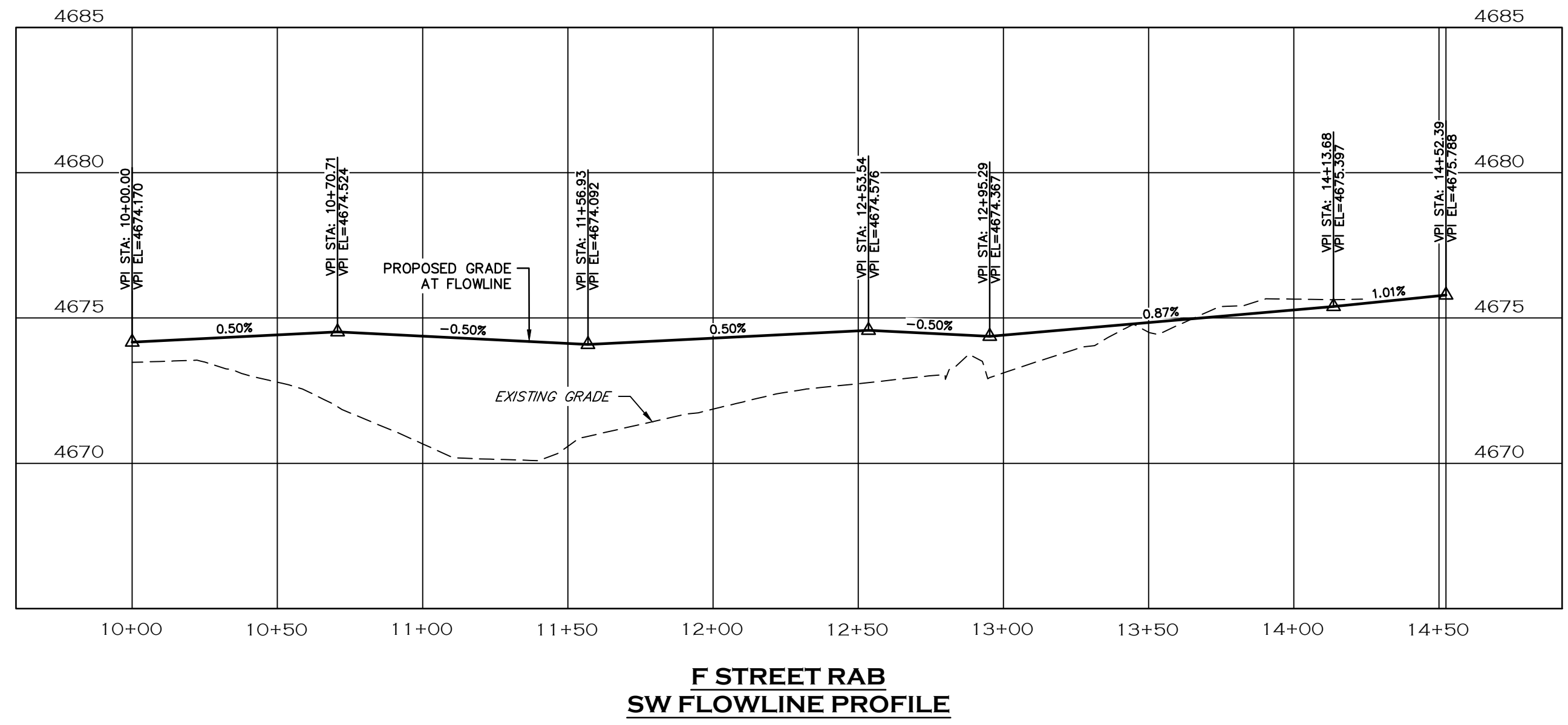
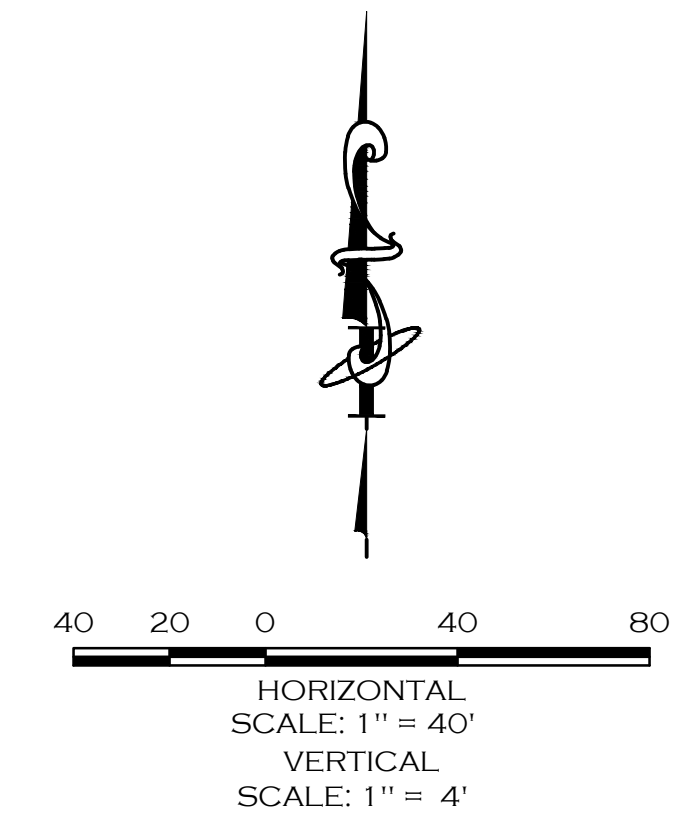
DATE: 12/13/19  
SCALE (H): 1"=40'  
SCALE (V): 1"=4'  
DESIGNED BY: LAJ  
CHECKED BY: MFO

PROJ. NO. 1397-083-00

S:\INTEREST PROJECTS\2019-2020\2019-2020\35th Avenue Widening\35th Avenue Widening.dwg, 12/13/2019 9:20:17 AM



PLAN VIEW



CALL UTILITY NOTIFICATION CENTER OF COLORADO 811  
CALL 2-BUSINESS DAYS IN ADVANCE BEFORE YOU DIG, GRADE, OR EXCAVATE FOR THE MARKING OF UNDERGROUND MEMBER UTILITIES.

**30% SET**  
NOT FOR CONSTRUCTION

NO.	DATE	REVISIONS	BY
XX	XX/XX/XX	XXXXXXXXXXXXXXXXXXXX	XXX
XX	XX/XX/XX	XXXXXXXXXXXXXXXXXXXX	XXX

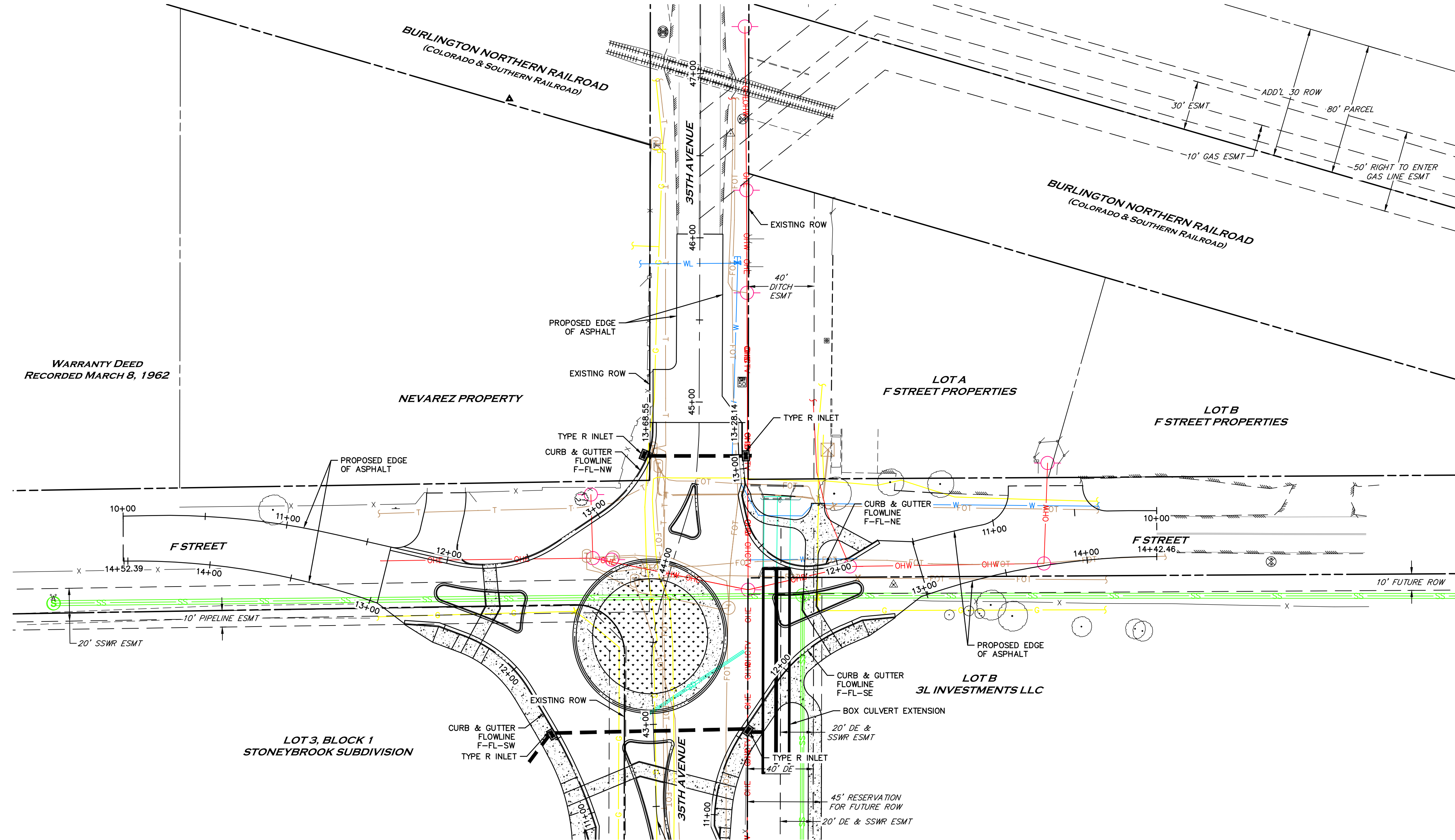
INTEREST CONSULTING GROUP  
1218 W. Ash, Suite A  
Windsor, Colorado 80550  
Phone: (970) 874-3300  
Fax: (970) 874-3303



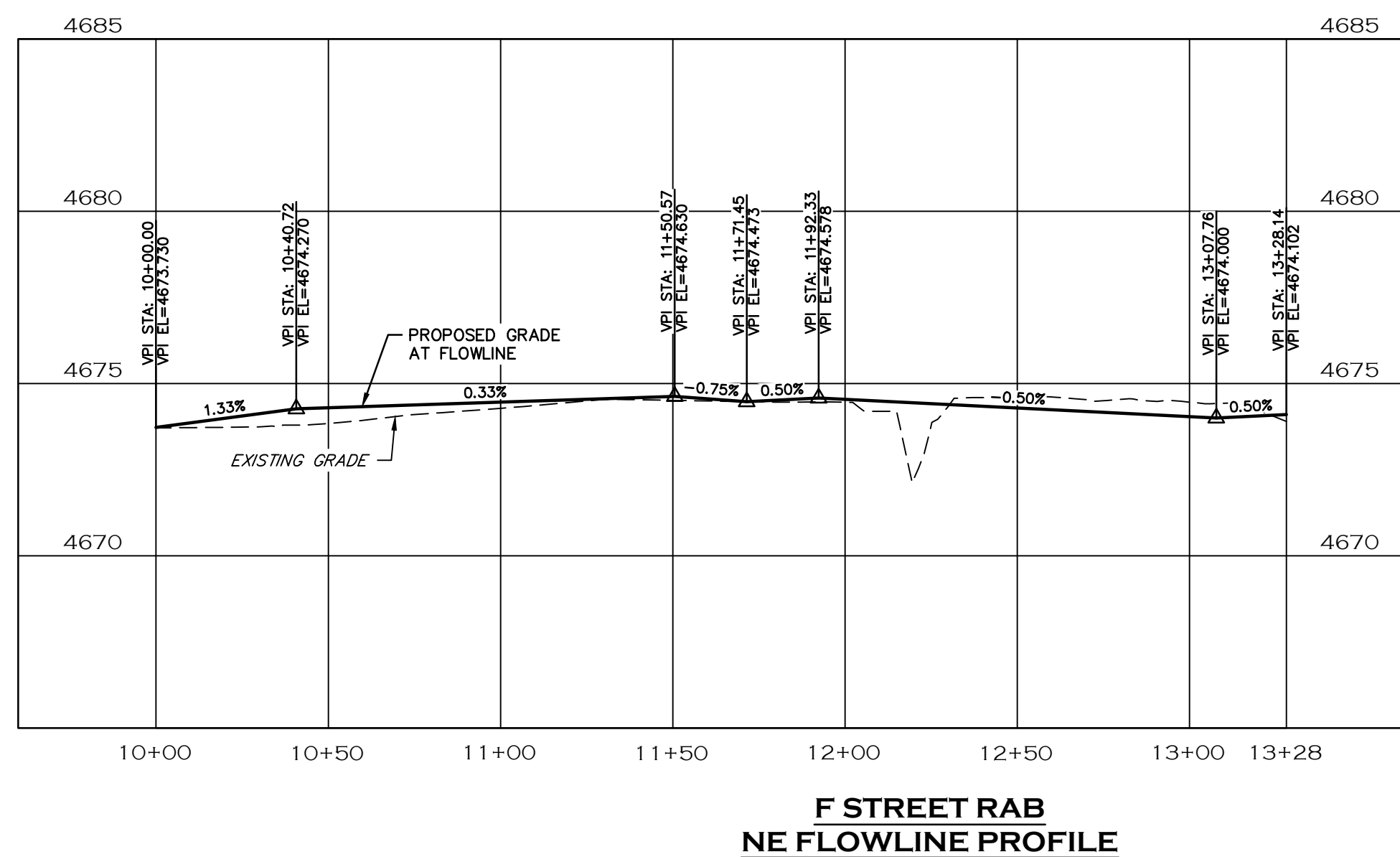
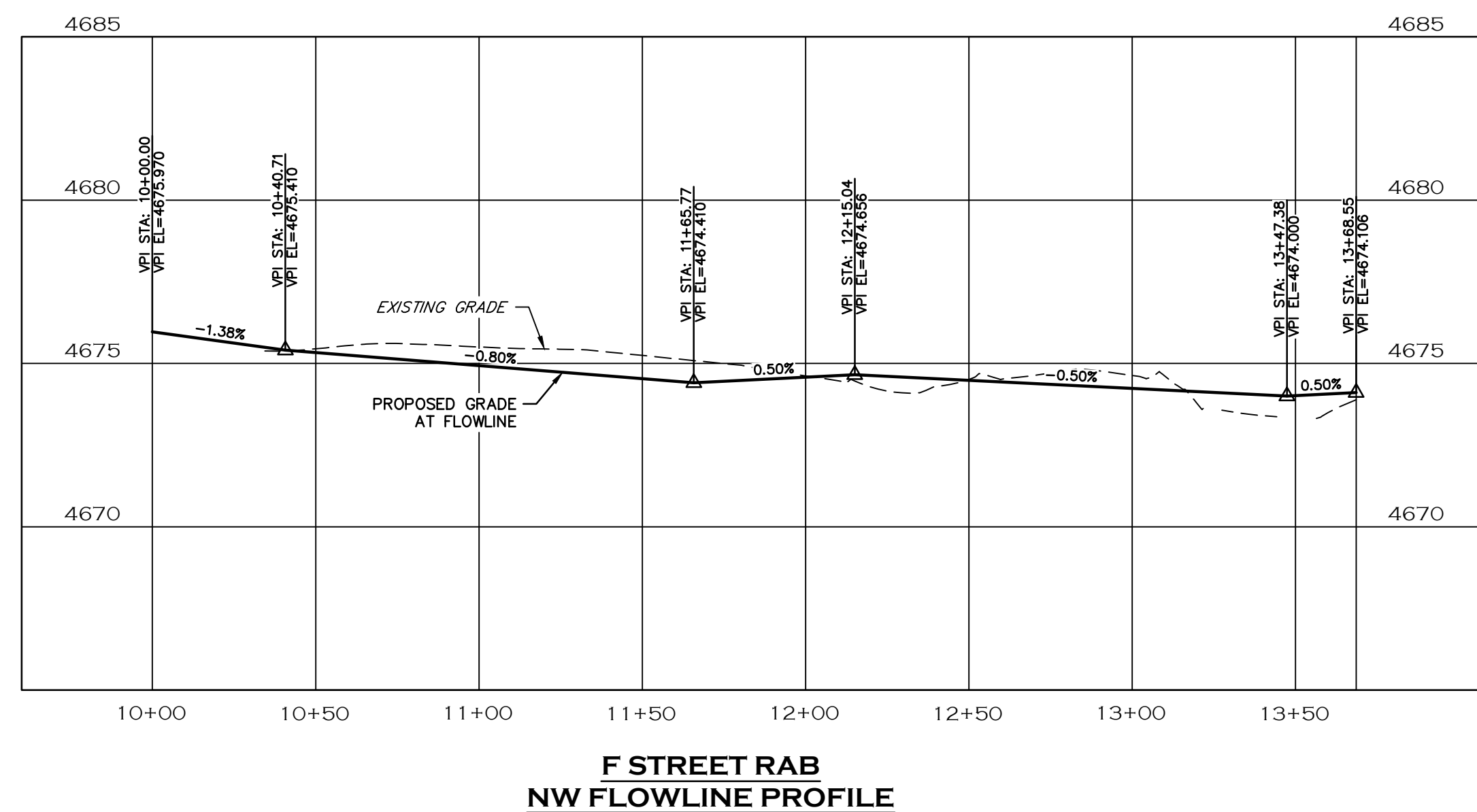
**35TH AVENUE WIDENING**  
**PLAN & PROFILE**

DATE: 12/13/19  
SCALE (H): 1"=40'  
SCALE (V): 1"=4'  
DESIGNED BY: LAJ  
CHECKED BY: MFO

PROJ. NO. 1397-083-00



PLAN VIEW



CALL UTILITY NOTIFICATION CENTER OF COLORADO 811  
 CALL 2-BUSINESS DAYS IN ADVANCE BEFORE YOU DIG, GRADE, OR EXCAVATE FOR THE MARKING OF UNDERGROUND MEMBER UTILITIES.

**30% SET**  
 NOT FOR CONSTRUCTION

NO.	DATE	REVISIONS	BY
XX	XX/XX/XX	XXXXXXXXXXXXXXXXXXXX	XXX
XX	XX/XX/XX	XXXXXXXXXXXXXXXXXXXX	XXX

1218 W. Ash, Suite A  
 Windsor, Colorado 80550  
 Phone: (970) 874-3300  
 Fax: (970) 874-3303  
**INTEREST CONSULTING GROUP**



**35TH AVENUE WIDENING**  
**PLAN & PROFILE**

DATE: 12/13/19  
 SCALE (H): 1"=40'  
 SCALE (V): 1"=4'  
 DESIGNED BY: LAJ  
 CHECKED BY: MFO

PROJ. NO. 1397-083-00

REVISIONS	DATE	BY	CHK

1218 W. Ash, Suite A  
 Windsor, Colorado 80550  
 Phone: (970) 674-3333  
 Fax: (970) 674-3333

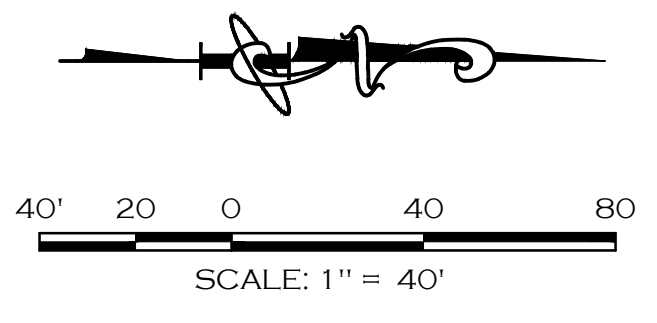
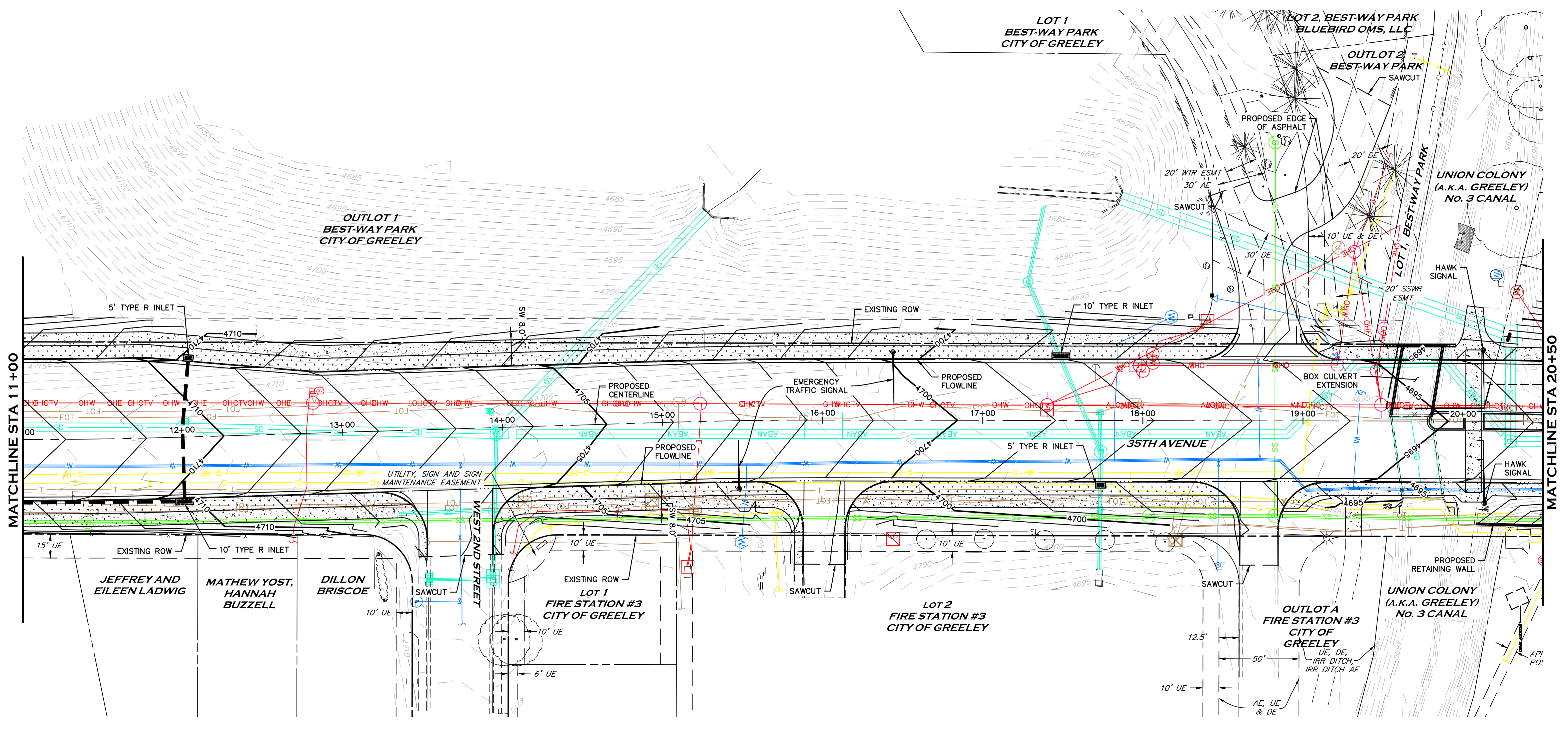
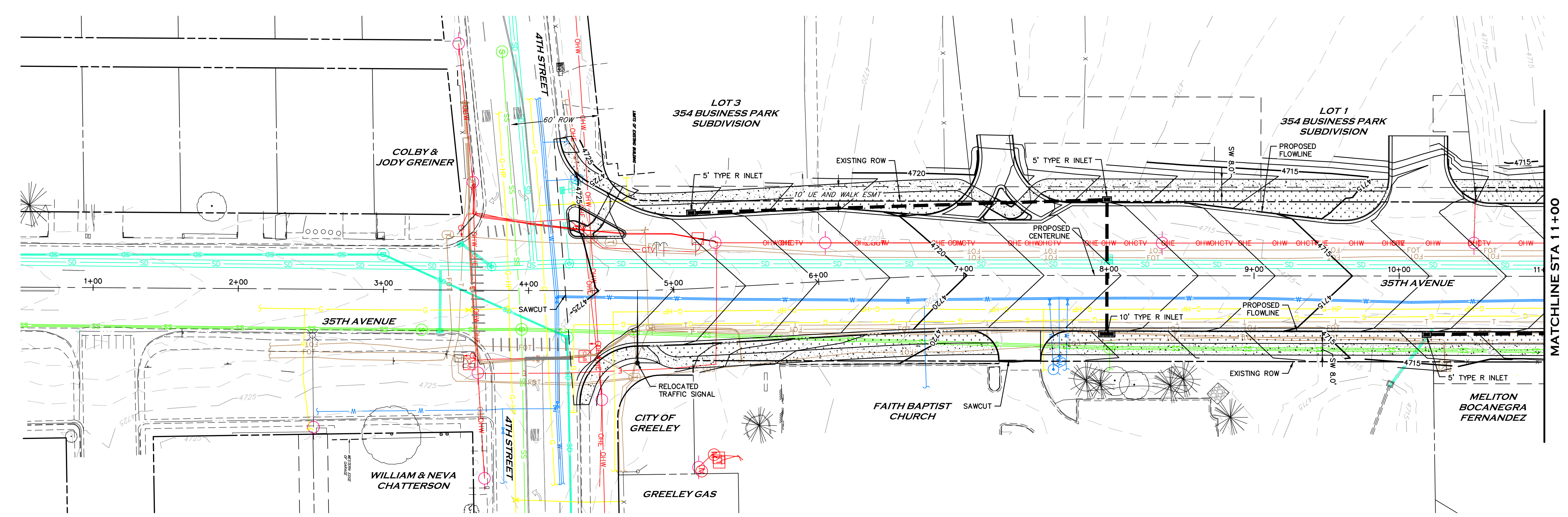
**INTEREST CONSULTING GROUP**



# 35TH AVENUE WIDENING GRADING PLAN

DATE: 12/13/19  
 SCALE (H): 1"=40'  
 SCALE (V): N/A  
 DESIGNED BY: LAJ  
 CHECKED BY: MFO

PROJ. NO. 1397-083-00



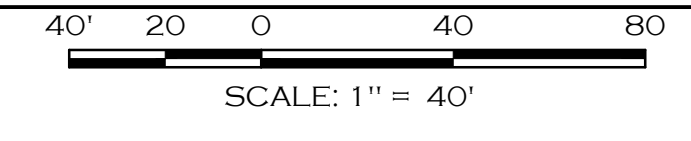
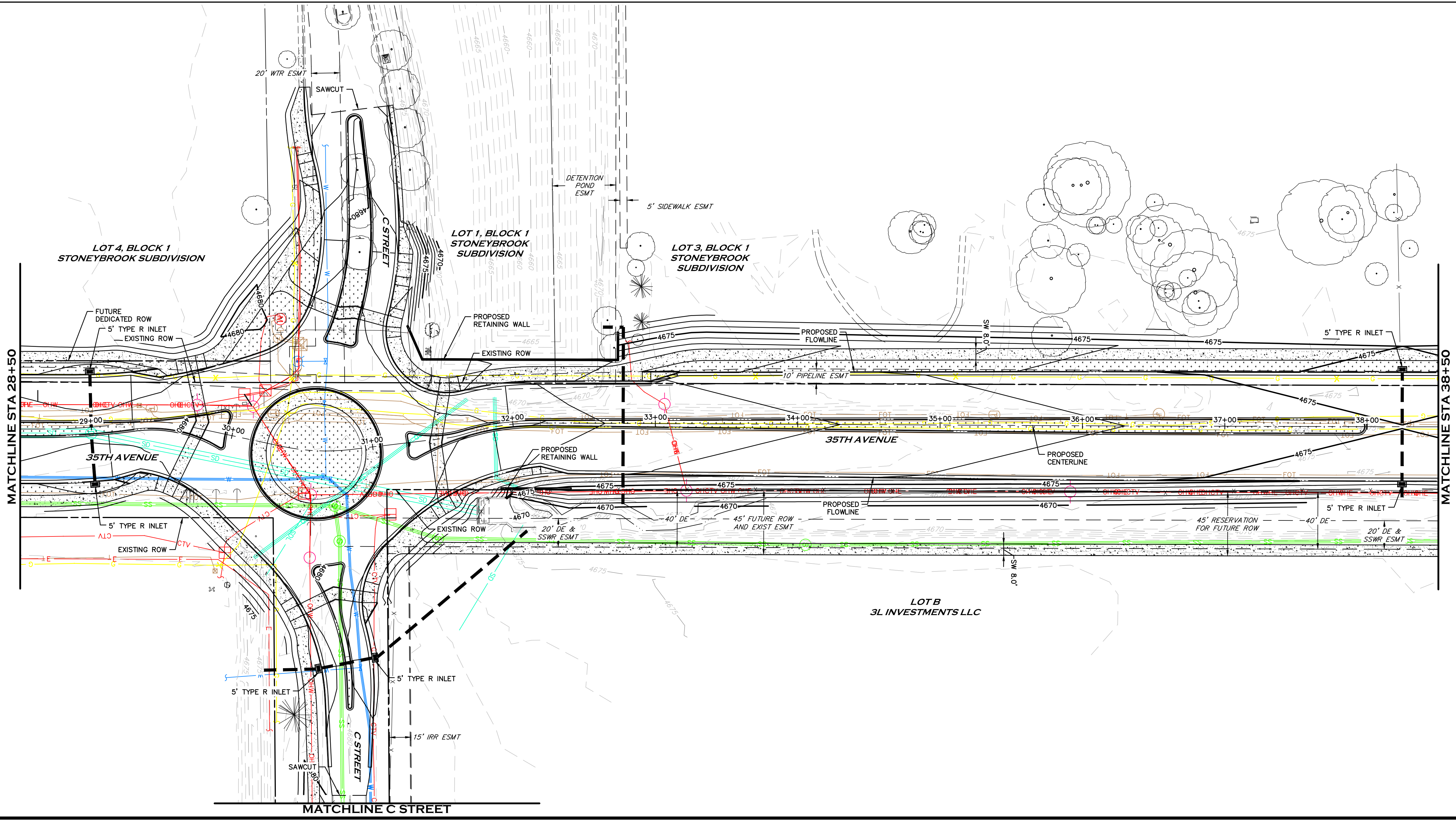
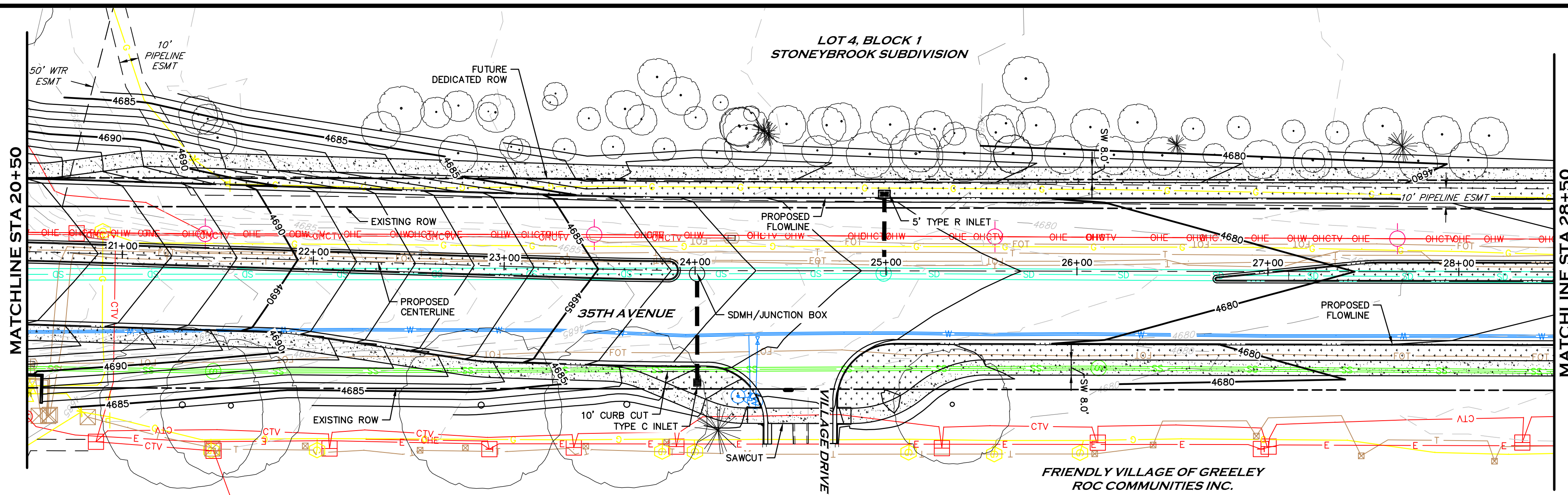
**LEGEND**

	EXISTING 1' CONTOUR
	EXISTING 5' CONTOUR
	PROPOSED 1' CONTOUR
	PROPOSED 5' CONTOUR
	LANDSCAPED AREAS
	PROPOSED STORM PIPE
	PROPOSED INLET

CALL UTILITY NOTIFICATION  
 CENTER OF COLORADO  
 811  
 CALL 2-BUSINESS DAYS IN ADVANCE  
 BEFORE YOU DIG, GRADE, OR EXCAVATE  
 FOR THE MARKING OF UNDERGROUND  
 MEMBER UTILITIES.

**30% SET**  
 NOT FOR CONSTRUCTION

S:\INTEREST PROJECTS\2019-2020\35TH AVENUE WIDENING\2019-2020\35TH AVENUE WIDENING GRADING PLAN\35TH AVENUE WIDENING GRADING PLAN.dwg, 12/13/2019 2:52 PM



REVISIONS	DATE	BY	CHK
1	12/13/19	LJL	MFO

1218 W. Ash, Suite A  
 Greeley, Colorado 80650  
 Phone: (970) 874-3300  
 Fax: (970) 874-3303

**INTEREST CONSULTING GROUP**



# 35TH AVENUE WIDENING GRADING PLAN

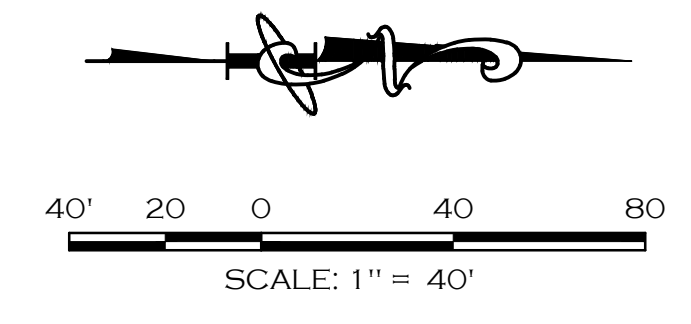
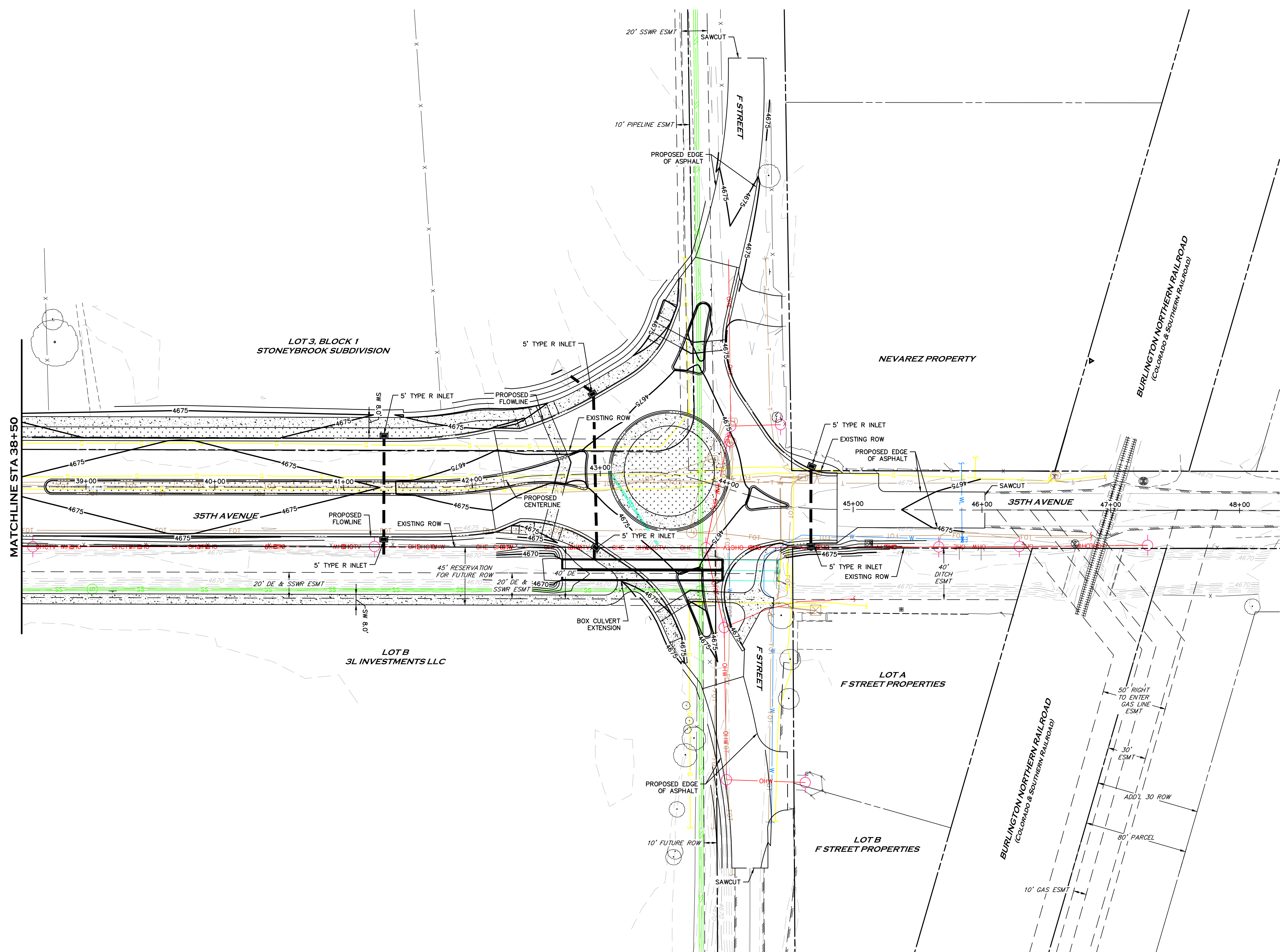
DATE: 12/13/19  
 SCALE (H): 1"=40'  
 SCALE (V): N/A  
 DESIGNED BY: LAJ  
 CHECKED BY: MFO

CALL UTILITY NOTIFICATION  
 CENTER OF COLORADO  
 811  
 CALL 2-BUSINESS DAYS IN ADVANCE  
 BEFORE YOU DIG, GRADE, OR EXCAVATE  
 FOR THE MARKING OF UNDERGROUND  
 MEMBER UTILITIES.

**30% SET**  
 NOT FOR CONSTRUCTION

S:\INTEREST PROJECTS\2019-2020\35TH AVENUE WIDENING\35TH AVENUE WIDENING GRADING PLAN\35TH AVENUE WIDENING GRADING PLAN.dwg, 12/13/2019 9:32 AM

S:\INTEREST PROJECTS\2019-2020\35TH AVENUE WIDENING\35TH AVENUE WIDENING PLAN\35TH AVENUE WIDENING PLAN.dwg, 12/13/2019 2:28 PM



CALL UTILITY NOTIFICATION  
CENTER OF COLORADO  
811  
CALL 2-BUSINESS DAYS IN ADVANCE  
BEFORE YOU DIG, GRADE, OR EXCAVATE  
FOR THE MARKING OF UNDERGROUND  
MEMBER UTILITIES.

**30% SET**  
**NOT FOR CONSTRUCTION**

REVISIONS	DATE	BY	CHK

**INTEREST CONSULTING GROUP**

1218 W. Ash, Suite A  
Windsor, Colorado 80550  
Phone: (970) 874-3333  
Fax: (970) 874-3333

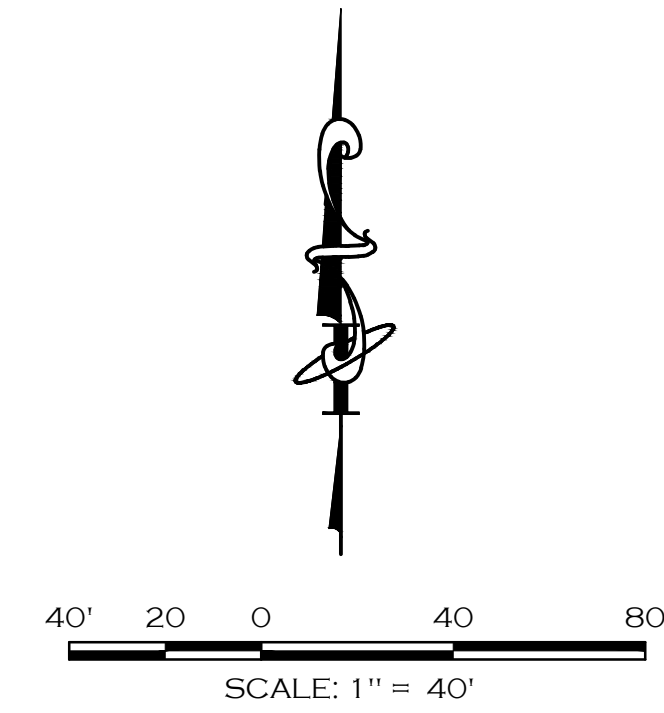
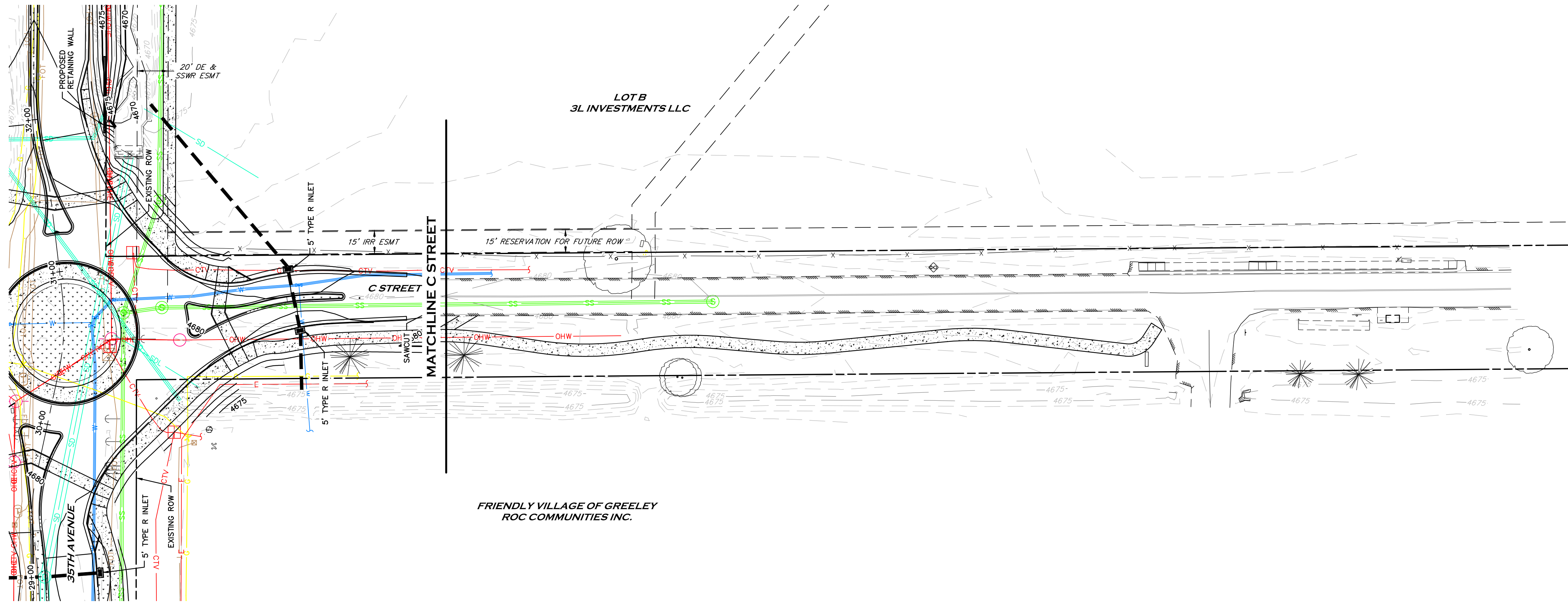


# 35TH AVENUE WIDENING GRADING PLAN

DATE: 12/13/19  
SCALE (H): 1"=40'  
SCALE (V): N/A  
DESIGNED BY: LAJ  
CHECKED BY: MFO

PROJ. NO. 1397-083-00

15 OF 21



CALL UTILITY NOTIFICATION  
CENTER OF COLORADO  
811  
CALL 2-BUSINESS DAYS IN ADVANCE  
BEFORE YOU DIG, GRADE, OR EXCAVATE  
FOR THE MARKING OF UNDERGROUND  
MEMBER UTILITIES.

**30% SET**  
NOT FOR CONSTRUCTION

REVISIONS	DATE	BY	CHK
XXXXXXXXXXXXXXXXXXXX			
XXXXXXXXXXXXXXXXXXXX			
XXXXXXXXXXXXXXXXXXXX			

INTEREST  
CONSULTING GROUP

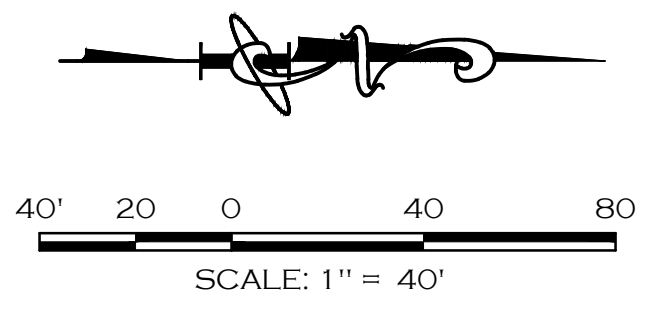
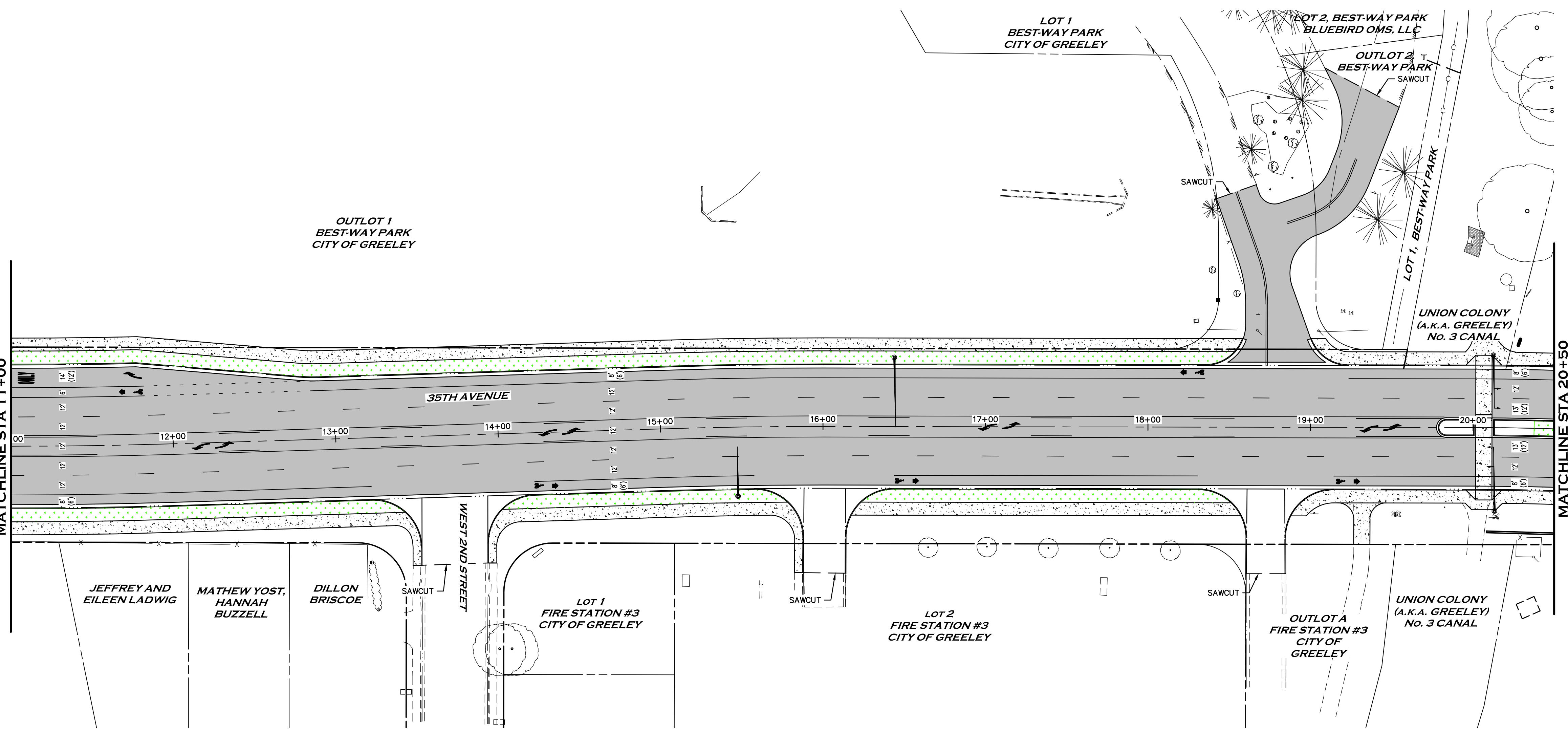
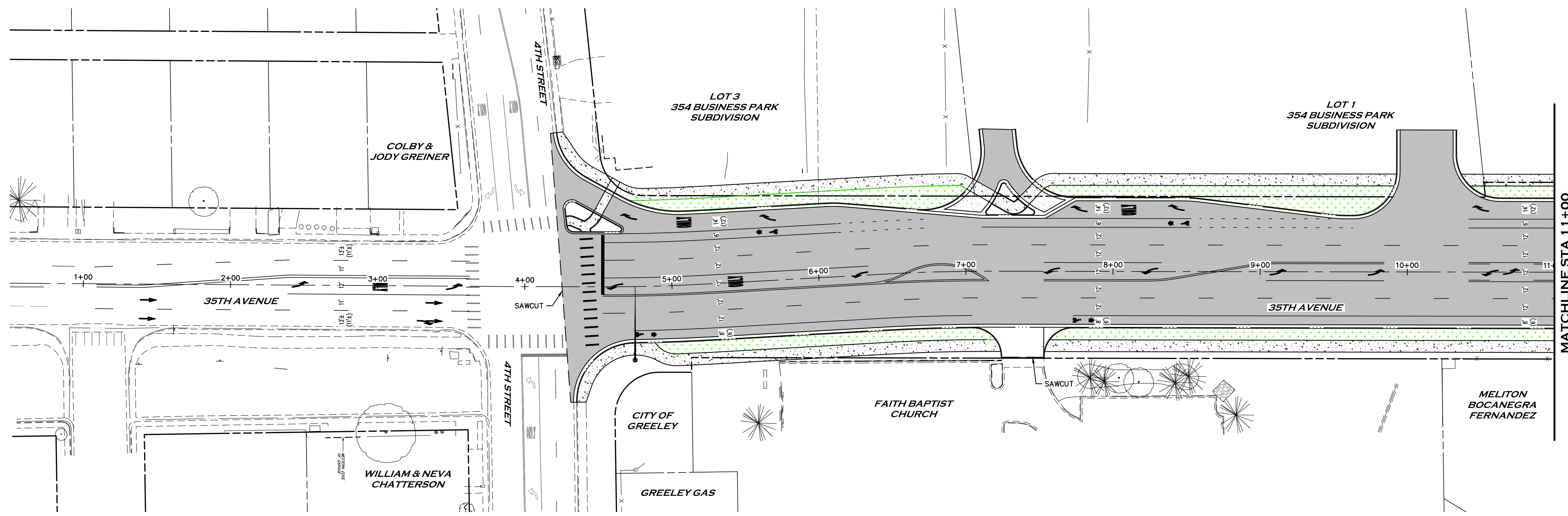
City of  
**Greeley**  
Colorado

**35TH AVENUE WIDENING**  
**GRADING PLAN**

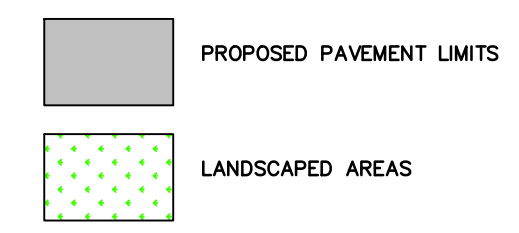
DATE: 12/13/19
SCALE (H): 1"=40'
SCALE (V): N/A
DESIGNED BY: LAJ
CHECKED BY: MFO

S:\INTEREST PROJECTS\2019-2020\35TH AVENUE WIDENING\2019-08-00 GRADING PLAN\17112019 3.58 PM





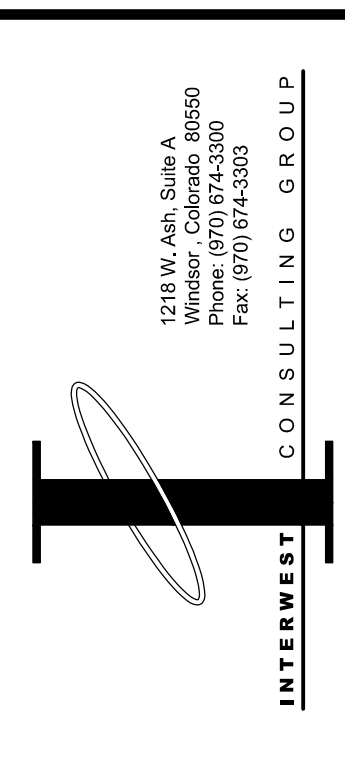
- NOTE:**
1. ALL PAVEMENT MARKINGS TO BE DONE IN PAVEMENT MARKING PAINT IN ACCORDANCE WITH CITY OF GREELEY AND/OR MUTCD STANDARDS.
  2. DIMENSIONS SHOWN FOR STRIPING ARE FROM CENTER OF STRIPE TO CENTER OF STRIPE OR CENTER OF STRIPE TO FLOWLINE OF CURB. (DIMS IN PARENTHESES ARE FROM LIP OF GUTTER).
  3. RECESS ALL GREELEY BICYCLE PAVEMENT MARKING SET FLUSH.



CALL UTILITY NOTIFICATION  
CENTER OF COLORADO  
811  
CALL 2-BUSINESS DAYS IN ADVANCE  
BEFORE YOU DIG, GRADE, OR EXCAVATE  
FOR THE MARKING OF UNDERGROUND  
MEMBER UTILITIES.

**30% SET**  
**NOT FOR CONSTRUCTION**

REVISIONS	DATE	BY	CHK
1	12/13/19	XXX	XXX

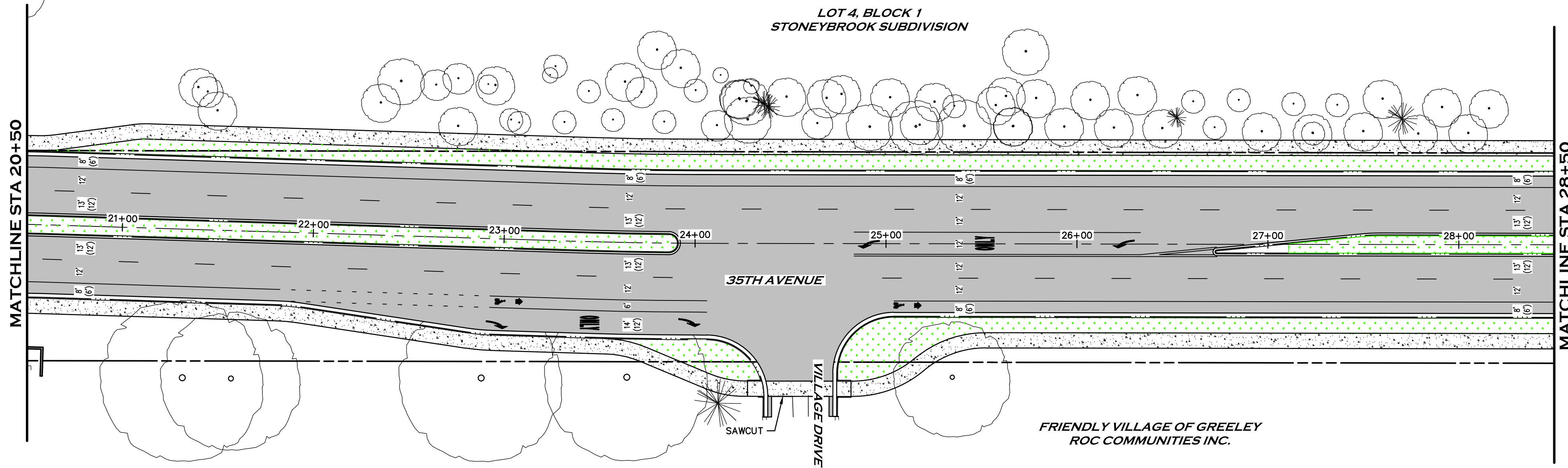


**35TH AVENUE WIDENING  
STRIPING PLAN**

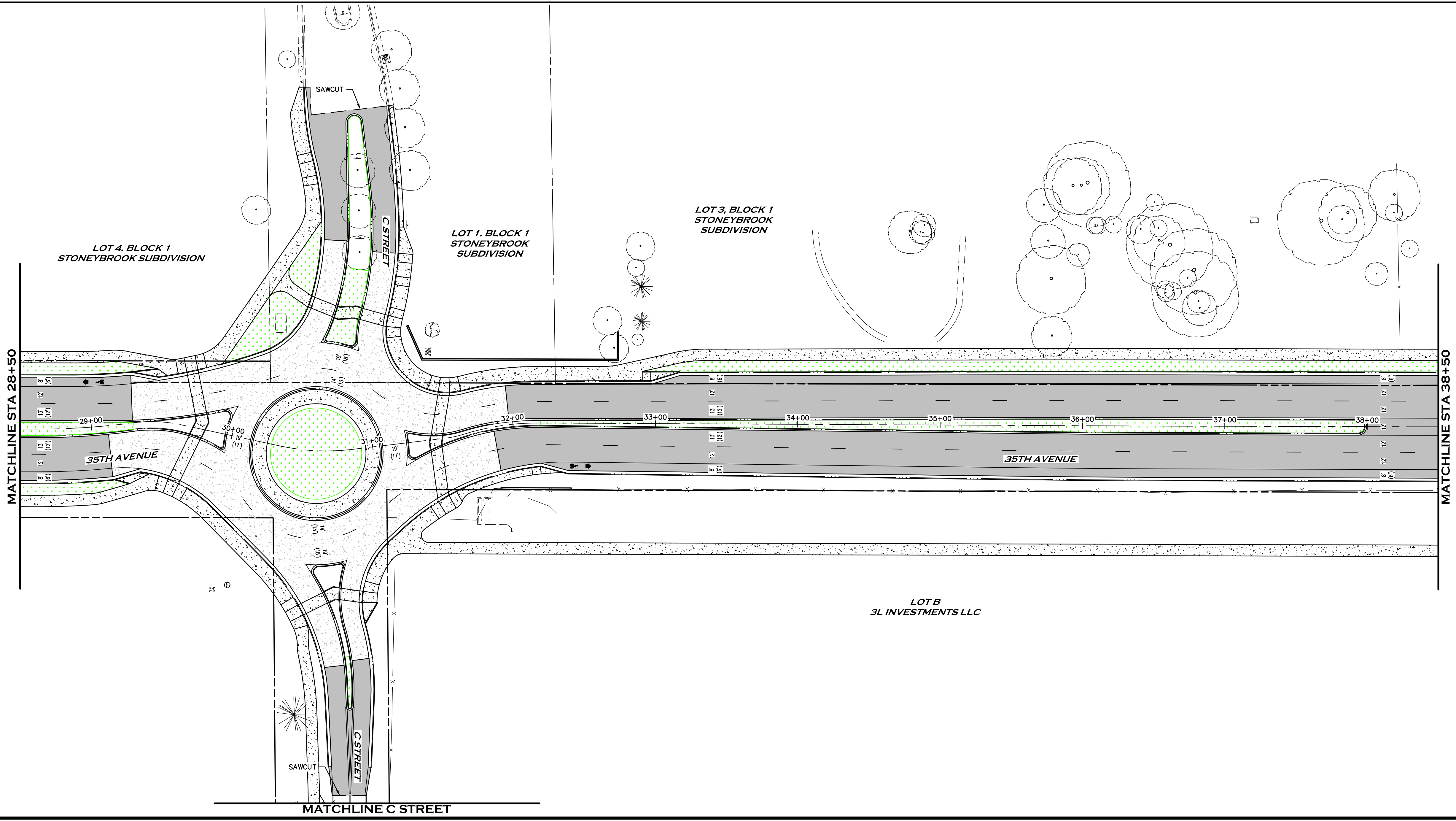
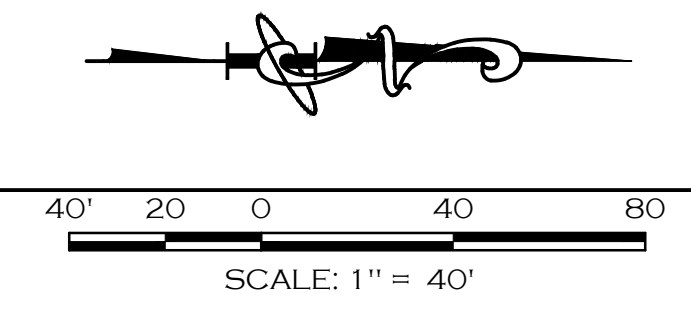
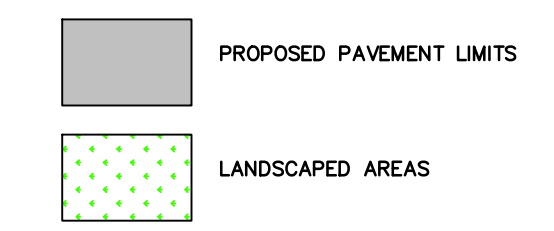
DATE: 12/13/19  
SCALE (H): 1"=40'  
SCALE (V): N/A  
DESIGNED BY: STW  
CHECKED BY: MFO

PROJ. NO. 1397-083-00

S:\INTEREST PROJECTS\2019-2020\35TH AVENUE WIDENING\35TH AVENUE WIDENING STRIPING PLAN\35TH AVENUE WIDENING STRIPING PLAN.dwg, 12/13/2019 2:59 PM



**NOTE:**  
 1. ALL PAVEMENT MARKINGS TO BE DONE IN PAVEMENT MARKING PAINT IN ACCORDANCE WITH CITY OF GREELEY AND/OR MUTCD STANDARDS.  
 2. DIMENSIONS SHOWN FOR STRIPING ARE FROM CENTER OF STRIPE TO CENTER OF STRIPE OR CENTER OF STRIPE TO FLOWLINE OF CURB. (DIMS IN PARENTHESES ARE FROM LIP OF GUTTER).  
 3. RECESS ALL GREELEY BICYCLE PAVEMENT MARKING SET FLUSH.



CALL UTILITY NOTIFICATION  
 CENTER OF COLORADO  
 811  
 CALL 2-BUSINESS DAYS IN ADVANCE  
 BEFORE YOU DIG, GRADE, OR EXCAVATE  
 FOR THE MARKING OF UNDERGROUND  
 MEMBER UTILITIES.

**30% SET**  
 NOT FOR CONSTRUCTION

REVISIONS	DATE	BY

1218 W. Ash, Suite A  
 Greeley, Colorado 80650  
 Phone: (970) 874-3300  
 Fax: (970) 874-3303  
**INTEREST CONSULTING GROUP**



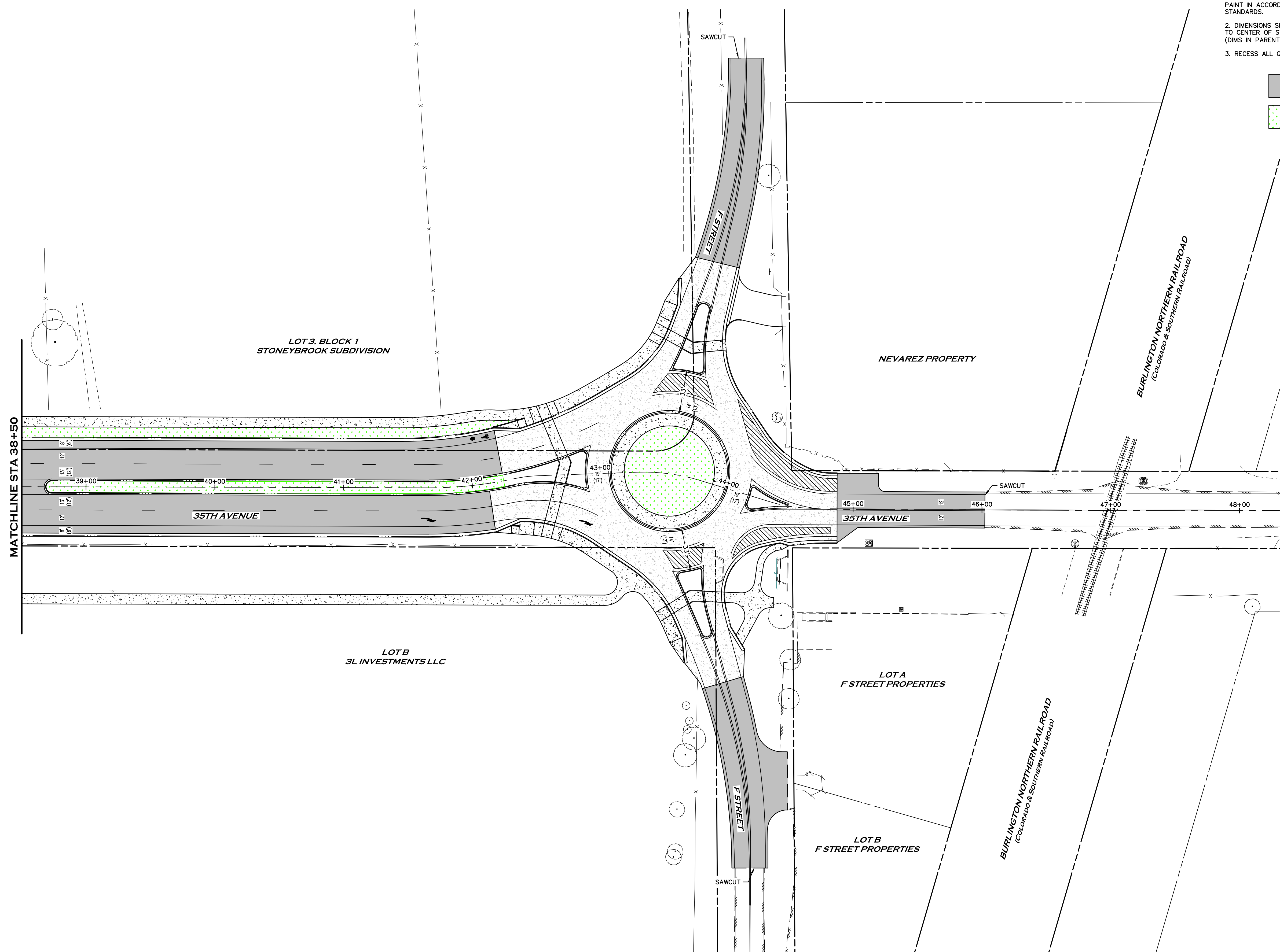
**35TH AVENUE WIDENING  
 STRIPING PLAN**

DATE: 12/13/19  
 SCALE (H): 1"=40'  
 SCALE (V): N/A  
 DESIGNED BY: STW  
 CHECKED BY: MFO

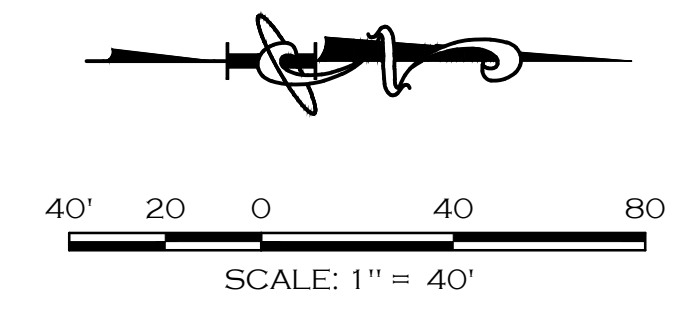
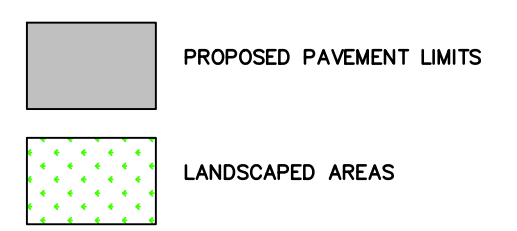
PROJ. NO. 1397-083-00

S:\INTEREST PROJECTS\2019-2020\35th Avenue Widening\35th Avenue Widening.dwg, 12/13/2019 2:59 PM

S:\INTEREST PROJECTS\2019-2020\35TH AVENUE WIDENING\35TH AVENUE WIDENING PLAN\35TH AVENUE WIDENING PLAN.dwg, 12/13/2019 2:29 PM



- NOTE:**
1. ALL PAVEMENT MARKINGS TO BE DONE IN PAVEMENT MARKING PAINT IN ACCORDANCE WITH CITY OF GREELEY AND/OR MUTCD STANDARDS.
  2. DIMENSIONS SHOWN FOR STRIPING ARE FROM CENTER OF STRIPE TO CENTER OF STRIPE OR CENTER OF STRIPE TO FLOWLINE OF CURB. (DIMS IN PARENTHESES ARE FROM LIP OF GUTTER).
  3. RECESS ALL GREELEY BICYCLE PAVEMENT MARKING SET FLUSH.



CALL UTILITY NOTIFICATION  
CENTER OF COLORADO  
811  
CALL 2-BUSINESS DAYS IN ADVANCE  
BEFORE YOU DIG, GRADE, OR EXCAVATE  
FOR THE MARKING OF UNDERGROUND  
MEMBER UTILITIES.

**30% SET**  
**NOT FOR CONSTRUCTION**

REVISIONS	DATE	BY	CHK

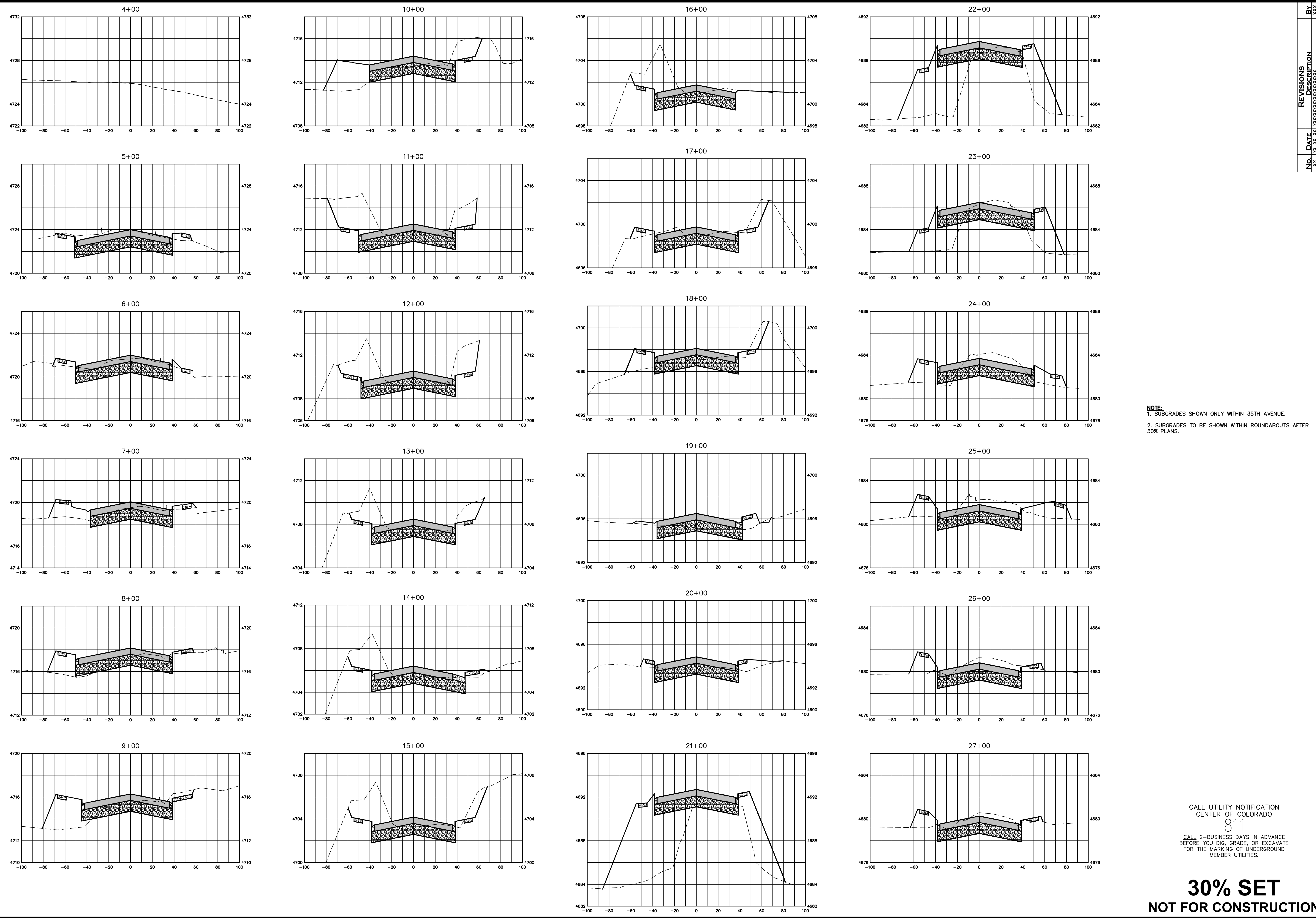
1218 W. Ash, Suite A  
Windsor, Colorado 80550  
Phone: (970) 674-3333  
Fax: (970) 674-3333

**INTEREST CONSULTING GROUP**

# 35TH AVENUE WIDENING STRIPING PLAN

DATE: 12/13/19
SCALE (H): 1"=40'
SCALE (V): N/A
DESIGNED BY: STW
CHECKED BY: MFO

PROJ. NO. 1397-083-00



NO.	DATE	REVISION	BY
XX	12/13/19	XXXXXXXXXXXXXXXXXXXX	XXX
XX	12/13/19	XXXXXXXXXXXXXXXXXXXX	XXX

1218 W. Ash, Suite A  
 Windsor, Colorado 80550  
 Phone: (970) 874-3300  
 Fax: (970) 874-3303

**INTEREST CONSULTING GROUP**



# 35TH AVENUE WIDENING CROSS SECTIONS

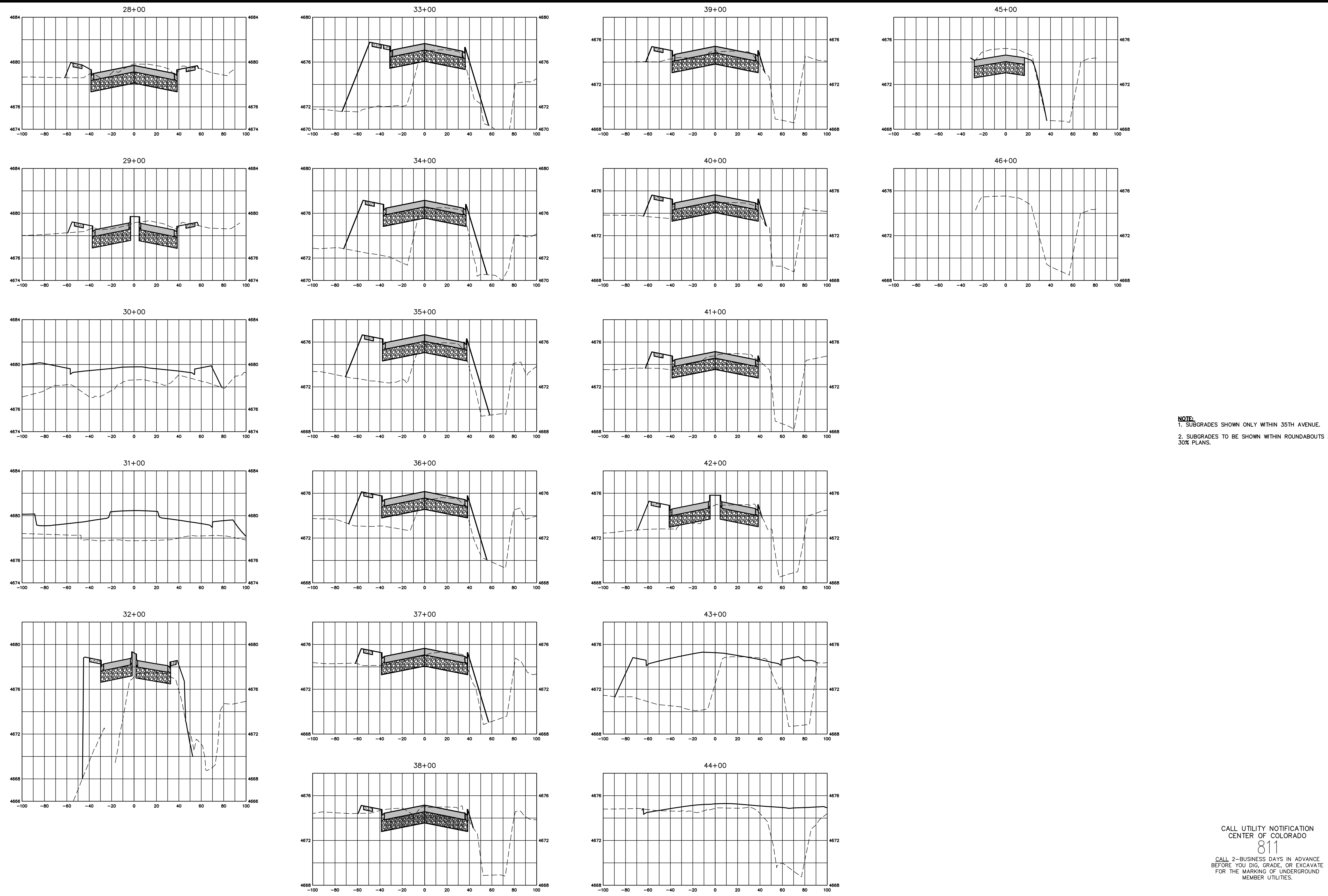
**NOTE:**  
 1. SUBGRADES SHOWN ONLY WITHIN 35TH AVENUE.  
 2. SUBGRADES TO BE SHOWN WITHIN ROUNDABOUTS AFTER 30% PLANS.

DATE: 12/13/19  
 SCALE (H): 1"=40'  
 SCALE (V): 1"=4'  
 DESIGNED BY: LAJ  
 CHECKED BY: MFO

CALL UTILITY NOTIFICATION  
 CENTER OF COLORADO  
 811  
 CALL 2-BUSINESS DAYS IN ADVANCE  
 BEFORE YOU DIG, GRADE, OR EXCAVATE  
 FOR THE MARKING OF UNDERGROUND  
 MEMBER UTILITIES.

**30% SET  
 NOT FOR CONSTRUCTION**

S:\INTEREST PROJECTS\2019-2020\35th Avenue Widening\35th Avenue Widening - 12/13/2019 1:58 PM



NO.	DATE	REVISION	BY
XX	12/13/19	XXXXXXXXXXXXXXXXXXXX	XXX
XX	12/13/19	XXXXXXXXXXXXXXXXXXXX	XXX

1218 W. Ash, Suite A  
 Windsor, Colorado 80550  
 Phone: (970) 874-3303  
 Fax: (970) 874-3303

**I**  
 INTEREST CONSULTING GROUP



# 35TH AVENUE WIDENING CROSS SECTIONS

**NOTE:**  
 1. SUBGRADES SHOWN ONLY WITHIN 35TH AVENUE.  
 2. SUBGRADES TO BE SHOWN WITHIN ROUNDABOUTS AFTER 30% PLANS.

DATE: 12/13/19  
 SCALE (H): 1"=40'  
 SCALE (V): 1"=4'  
 DESIGNED BY: LAJ  
 CHECKED BY: MFO

CALL UTILITY NOTIFICATION  
 CENTER OF COLORADO  
 811  
 CALL 2-BUSINESS DAYS IN ADVANCE  
 BEFORE YOU DIG, GRADE, OR EXCAVATE  
 FOR THE MARKING OF UNDERGROUND  
 MEMBER UTILITIES.

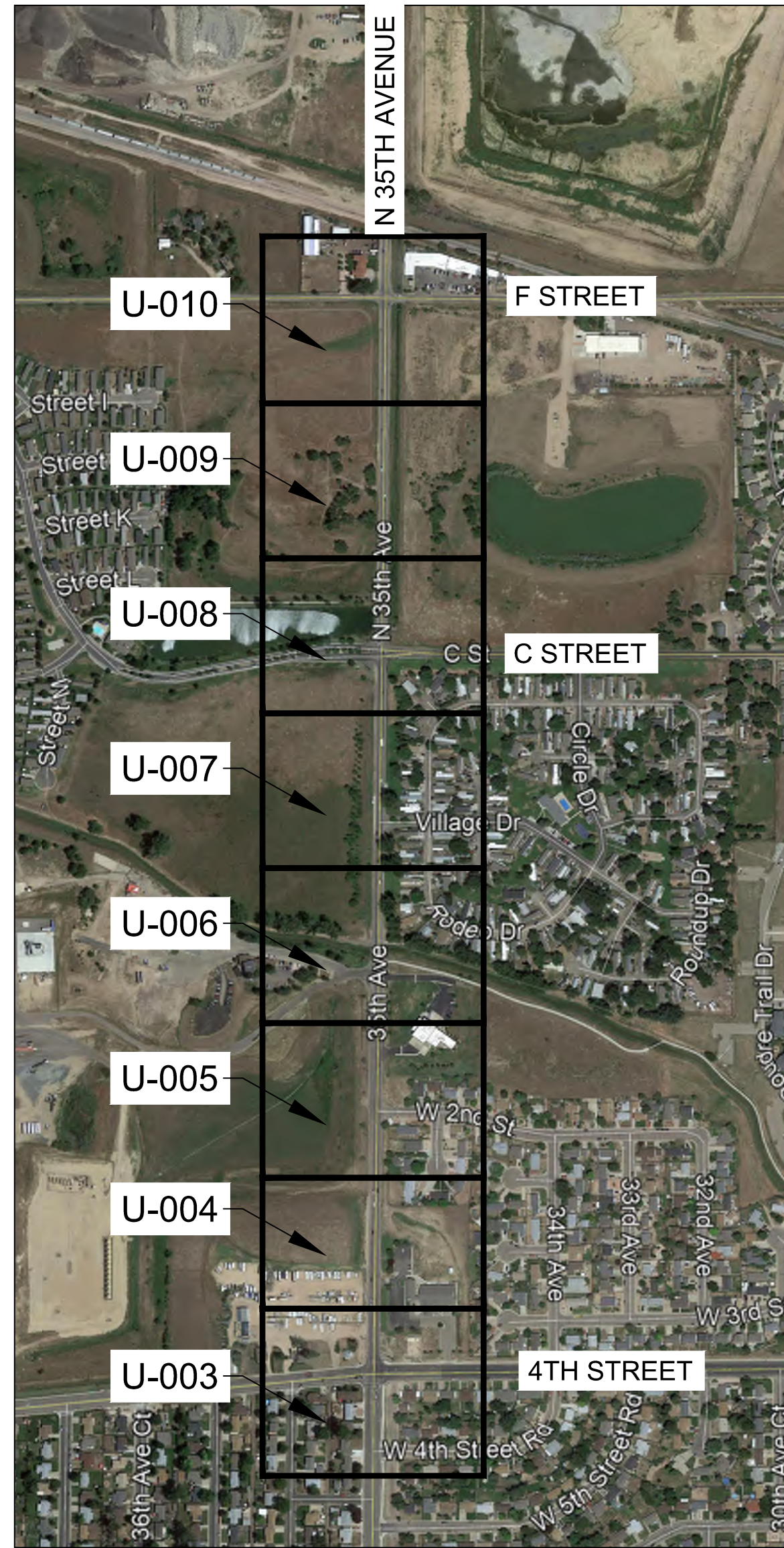
**30% SET  
 NOT FOR CONSTRUCTION**

P:\INTEREST PROJECTS\2019-2020\35th Avenue Widening\35th Avenue Widening\_12/13/2019\_3:58 PM

# SUBSURFACE UTILITY ENGINEERING INVESTIGATION 35TH AVE. WIDENING FROM 4TH TO F STREET GREELEY, WELD COUNTY, CO

PREPARED FOR:

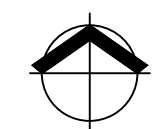
**INTERWEST CONSULTING GROUP**



**KEY MAP**  
N.T.S.



**VICINITY MAP**  
N.T.S.



SHEET INDEX	
SHEET NO.	DESCRIPTION
U-001-U-002	TITLE SHEET, KEY MAP & VICINITY MAP, GENERAL NOTES, LEGEND, AND ABBREVIATIONS
U-003 - U-010	UTILITY MAPPING PLAN SHEET

## UTILITY MAPPING PLANS

35TH AVENUE WIDENING FROM 4TH TO F STREET  
INTERWEST CONSULTING GROUP  
GREELEY, CO

BY	DATE	DESCRIPTION



DATE	12/08/2019
DRAWN	CAC
SURVEYED	RT-DS
CHECKED	LJ
PROJECT #	CO03300100
SHEET TITLE	GENERAL
SHEET NUMBER	

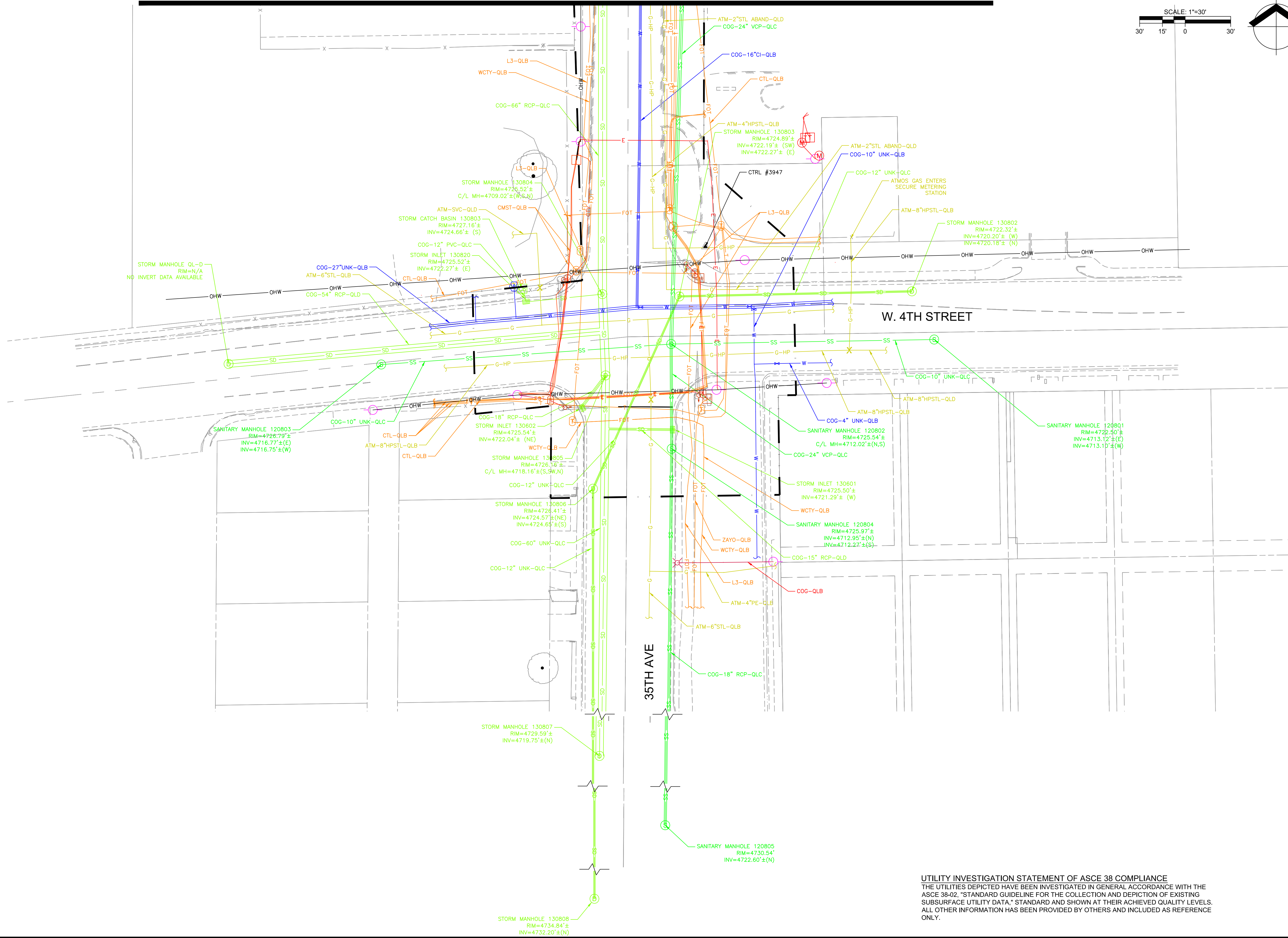
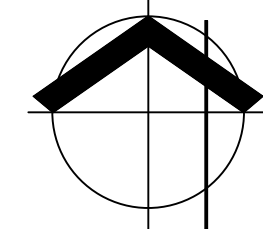
# U-001

**UTILITY INVESTIGATION STATEMENT OF ASCE 38 COMPLIANCE**  
THE UTILITIES DEPICTED HAVE BEEN INVESTIGATED IN GENERAL ACCORDANCE WITH THE ASCE 38-02, "STANDARD GUIDELINE FOR THE COLLECTION AND DEPICTION OF EXISTING SUBSURFACE UTILITY DATA," STANDARD AND SHOWN AT THEIR ACHIEVED QUALITY LEVELS. ALL OTHER INFORMATION HAS BEEN PROVIDED BY OTHERS AND INCLUDED AS REFERENCE ONLY.



MATCH LINE SEE SHEET U-004

SCALE: 1"=30'



**GT2** utility engineers  
**DENVER**  
 150 CAPITOL DRIVE, SUITE 190  
 GOLDEN, CO 80401  
 TEL: (720) 557-5778 www.gt2inc.com

**UTILITY MAPPING PLANS**  
 35TH AVENUE WIDENING FROM 4TH TO F STREET  
 INTERWEST CONSULTING GROUP  
 GREELEY, CO

DATE	DESCRIPTION



DATE	12/08/2019
DRAWN	CAC
SURVEYED	RT-DS
CHECKED	LJ
PROJECT #	CO03300100
SHEET TITLE	PLAN VIEW
SHEET NUMBER	

**U-003**

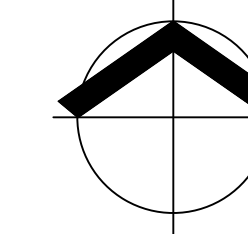
**UTILITY INVESTIGATION STATEMENT OF ASCE 38 COMPLIANCE**  
 THE UTILITIES DEPICTED HAVE BEEN INVESTIGATED IN GENERAL ACCORDANCE WITH THE ASCE 38-02, "STANDARD GUIDELINE FOR THE COLLECTION AND DEPICTION OF EXISTING SUBSURFACE UTILITY DATA," STANDARD AND SHOWN AT THEIR ACHIEVED QUALITY LEVELS. ALL OTHER INFORMATION HAS BEEN PROVIDED BY OTHERS AND INCLUDED AS REFERENCE ONLY.

Plot Stamp: 12/8/2019 10:00:54 PM - Lindsey Jones  
 File: C:\Projects\CO-03300100 - 35th Ave Greeley\CADD\DWG\Sheet\CO-03300100\_U-001.dwg

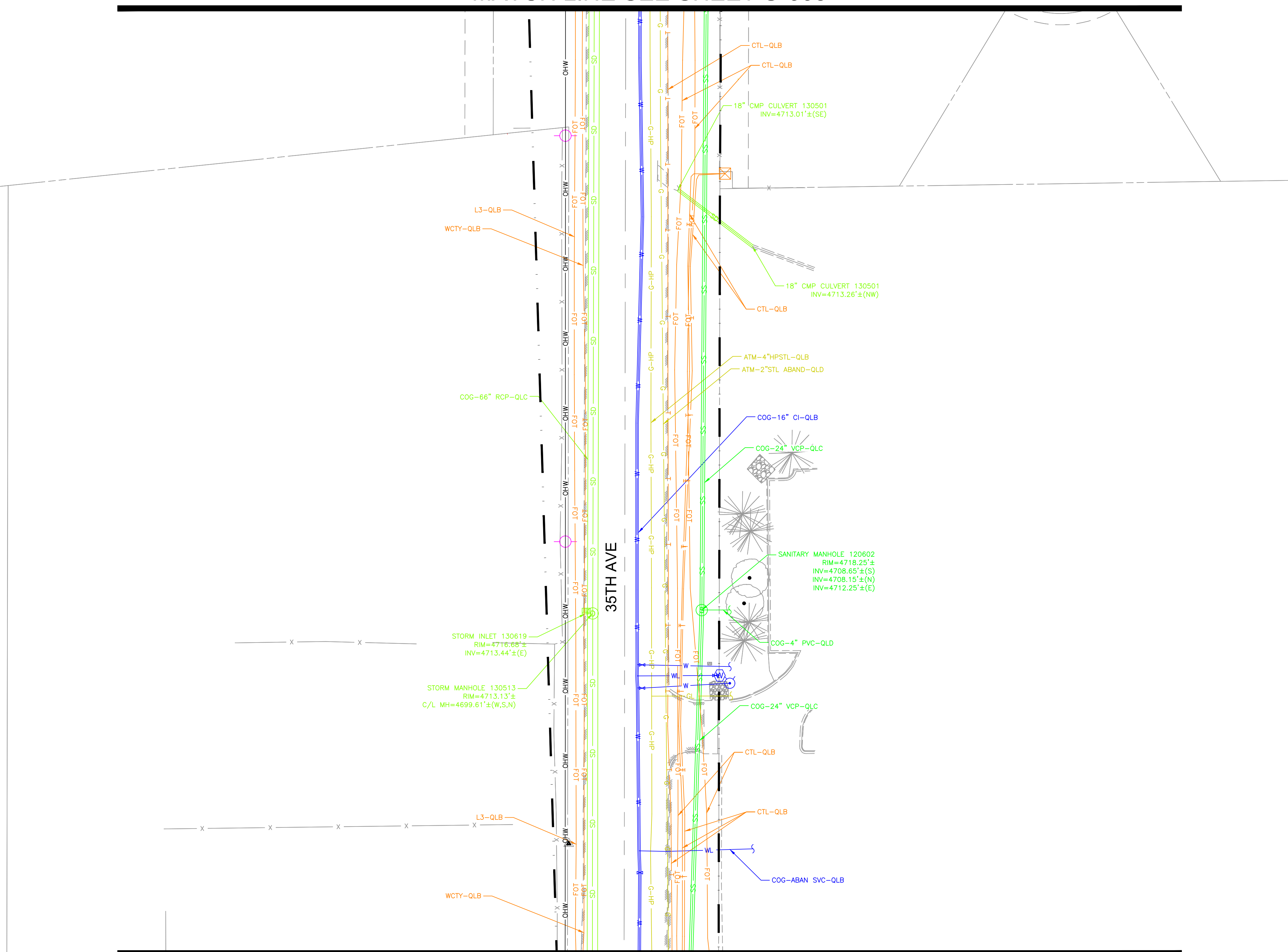


PLOT Stamp: 12/8/2019 10:01:15 PM - Lindsey Jones  
 File: C:\Projects\CC-03300100 - 35th Ave Greeley\CADD\DWG\Sheet\CC-03300100\_U-001.dwg

SCALE: 1"=30'



MATCH LINE SEE SHEET U-005




MATCH LINE SEE SHEET U-003

UTILITY INVESTIGATION STATEMENT OF ASCE 38 COMPLIANCE  
 THE UTILITIES DEPICTED HAVE BEEN INVESTIGATED IN GENERAL ACCORDANCE WITH THE  
 ASCE 38-02, "STANDARD GUIDELINE FOR THE COLLECTION AND DEPICTION OF EXISTING  
 SUBSURFACE UTILITY DATA," STANDARD AND SHOWN AT THEIR ACHIEVED QUALITY LEVELS.  
 ALL OTHER INFORMATION HAS BEEN PROVIDED BY OTHERS AND INCLUDED AS REFERENCE  
 ONLY.



**UTILITY MAPPING PLANS**  
 35TH AVENUE WIDENING FROM 4TH TO F STREET  
 INTERWEST CONSULTING GROUP  
 GREELEY, CO

NO	DATE	DESCRIPTION




DATE	12/08/2019
DRAWN	CAC
SURVEYED	RT-DS
CHECKED	LJ
PROJECT #	CO03300100
SHEET TITLE	PLAN VIEW

SHEET NUMBER

**U-004**

MATCH LINE SEE SHEET U-006

SCALE: 1"=30'



APPROX. LOCATION OF ABANDONED STORM DRAIN MANHOLE. AS-BUILT PLAN "BEST WAY DETENTION POND-PHASE ONE" INDICATES TOP OF MANHOLE WAS CUT OFF ±2FT BELOW GRADE AND FILLED WITH SAND.

72" RCP 130512  
INV=4683.96'±(SE)

COG-72" RCP-QLC

COG-66" RCP ABAND.-QLC

STORM INLET 130510  
RIM=4705.11'±  
NO INVERT DATA

COG-24" RCP-QLC

STORM MANHOLE 130511  
RIM=4705.55'±  
C/L MH=4685.93'±(W,E,S,N,W)

CMST-QLB

WCTY-QLB

COG-66" RCP-QLC

L3-QLB

STORM INLET 130621  
RIM=4709.00'±  
INV=4705.34'±(E)

STORM MANHOLE 130514  
RIM=4709.26'±  
C/L MH=4693.46'±(W,S,N)

COG-24" VCP-QLC

35TH AVE

W. 2ND STREET

MATCH LINE SEE SHEET U-004

**UTILITY INVESTIGATION STATEMENT OF ASCE 38 COMPLIANCE**  
THE UTILITIES DEPICTED HAVE BEEN INVESTIGATED IN GENERAL ACCORDANCE WITH THE ASCE 38-02, "STANDARD GUIDELINE FOR THE COLLECTION AND DEPICTION OF EXISTING SUBSURFACE UTILITY DATA." STANDARD AND SHOWN AT THEIR ACHIEVED QUALITY LEVELS. ALL OTHER INFORMATION HAS BEEN PROVIDED BY OTHERS AND INCLUDED AS REFERENCE ONLY.

Plot Stamp: 12/8/2019 10:01:40 PM - Lindsey Jones  
File: C:\Projects\CO-03300100 - 35th Ave Greeley\CADD\DWG\Sheet\CO-03300100\_U-001.dwg



**DENVER**  
150 CAPITOL DRIVE, SUITE 190  
GOLDEN, CO 80401  
TEL: (720) 257-5778 www.gt2inc.com

**UTILITY MAPPING PLANS**  
35TH AVENUE WIDENING FROM 4TH TO F STREET  
INTERWEST CONSULTING GROUP  
GREELEY, CO

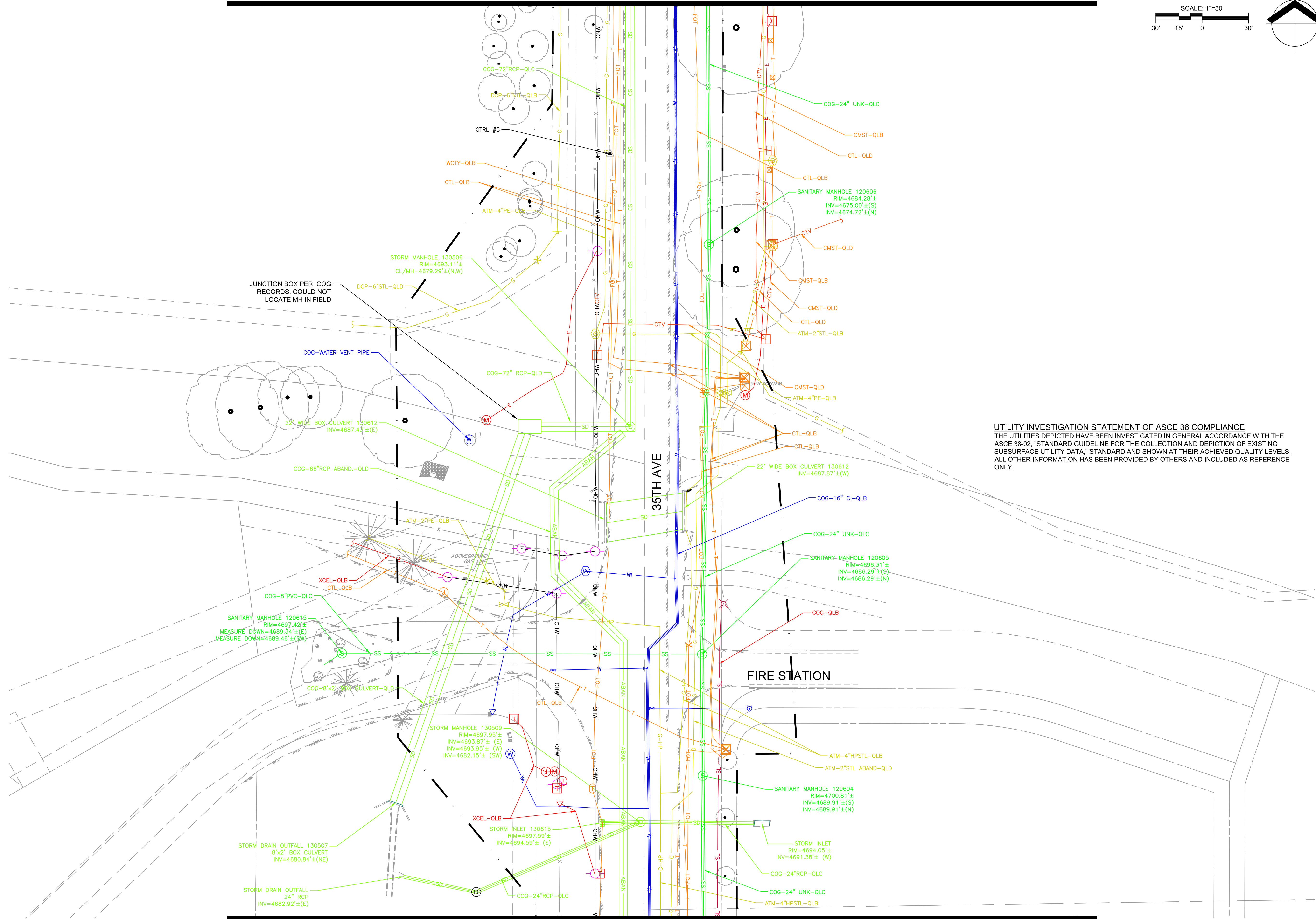
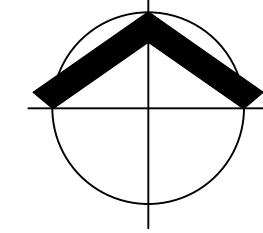
DATE	DESCRIPTION	BY



DATE	12/08/2019
DRAWN	CAC
SURVEYED	RT-DS
CHECKED	LJ
PROJECT #	CO03300100
SHEET TITLE	PLAN VIEW
SHEET NUMBER	U-005

MATCH LINE SEE SHEET U-007

SCALE: 1"=30'



**UTILITY INVESTIGATION STATEMENT OF ASCE 38 COMPLIANCE**  
 THE UTILITIES DEPICTED HAVE BEEN INVESTIGATED IN GENERAL ACCORDANCE WITH THE ASCE 38-02, "STANDARD GUIDELINE FOR THE COLLECTION AND DEPICTION OF EXISTING SUBSURFACE UTILITY DATA," STANDARD AND SHOWN AT THEIR ACHIEVED QUALITY LEVELS. ALL OTHER INFORMATION HAS BEEN PROVIDED BY OTHERS AND INCLUDED AS REFERENCE ONLY.

MATCH LINE SEE SHEET U-005

Plot Stamp: 12/8/2019 10:02:06 PM - Lindsey Jones  
 File: C:\Projects\CO-03300100 - 35th Ave Greeley\CAD\DWG\Sheet\CO-03300100\_U-001.dwg



**UTILITY MAPPING PLANS**

**35TH AVENUE WIDENING FROM 4TH TO F STREET**  
**INTERWEST CONSULTING GROUP**

GREELEY, CO

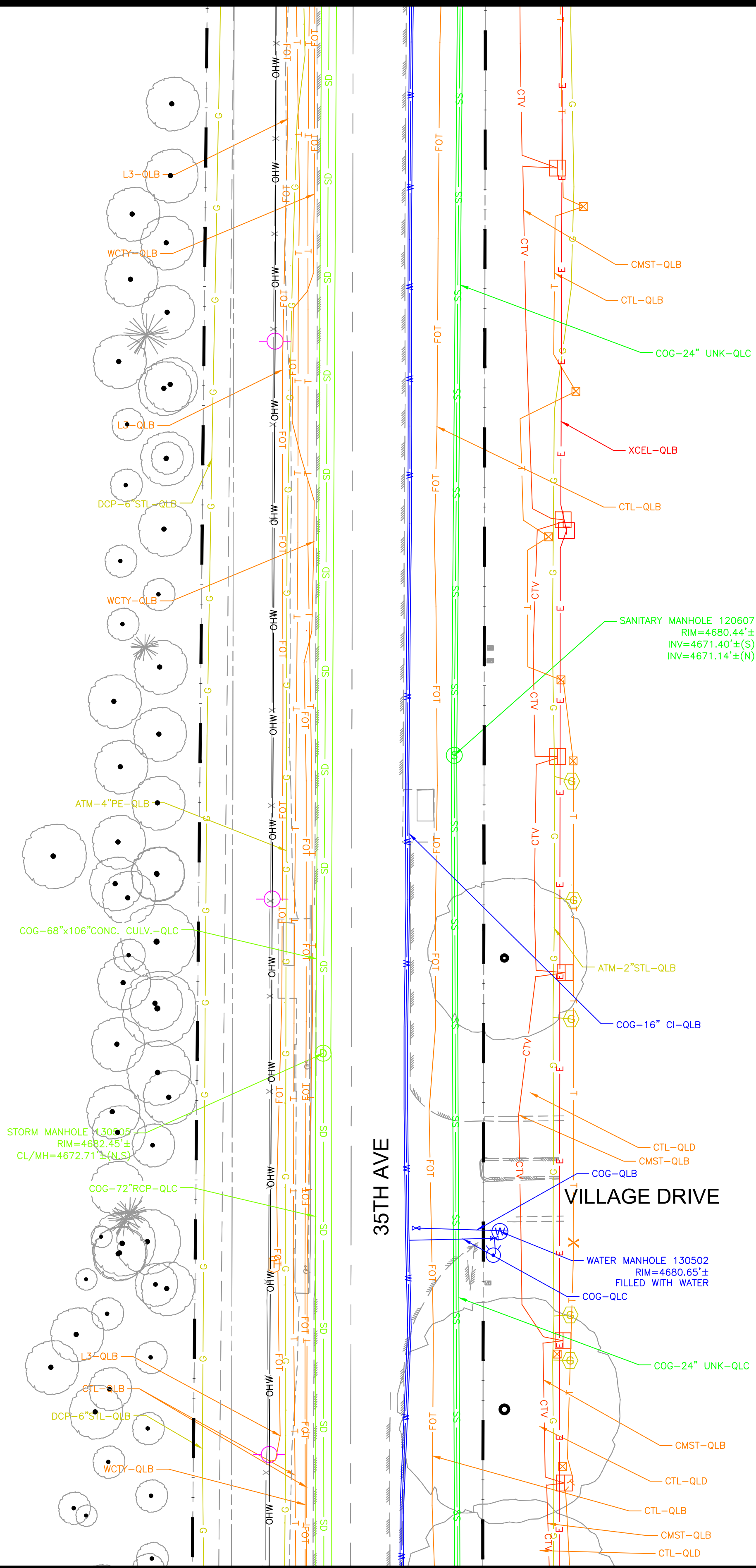
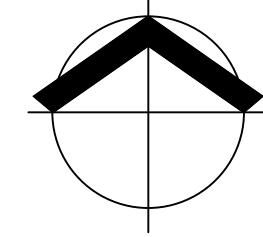
DATE	DESCRIPTION



DATE	12/08/2019
DRAWN	CAC
SURVEYED	RT-DS
CHECKED	LJ
PROJECT #	CO03300100
SHEET TITLE	PLAN VIEW
SHEET NUMBER	

**U-006**

MATCH LINE SEE SHEET U-008



**UTILITY INVESTIGATION STATEMENT OF ASCE 38 COMPLIANCE**  
 THE UTILITIES DEPICTED HAVE BEEN INVESTIGATED IN GENERAL ACCORDANCE WITH THE ASCE 38-02, "STANDARD GUIDELINE FOR THE COLLECTION AND DEPICTION OF EXISTING SUBSURFACE UTILITY DATA," STANDARD AND SHOWN AT THEIR ACHIEVED QUALITY LEVELS. ALL OTHER INFORMATION HAS BEEN PROVIDED BY OTHERS AND INCLUDED AS REFERENCE ONLY.



**UTILITY MAPPING PLANS**  
 35TH AVENUE WIDENING FROM 4TH TO F STREET  
 INTERWEST CONSULTING GROUP  
 GREELEY, CO

DATE	DESCRIPTION



DATE	12/08/2019
DRAWN	CAC
SURVEYED	RT-DS
CHECKED	LJ
PROJECT #	CO03300100
SHEET TITLE	PLAN VIEW
SHEET NUMBER	

**U-007**

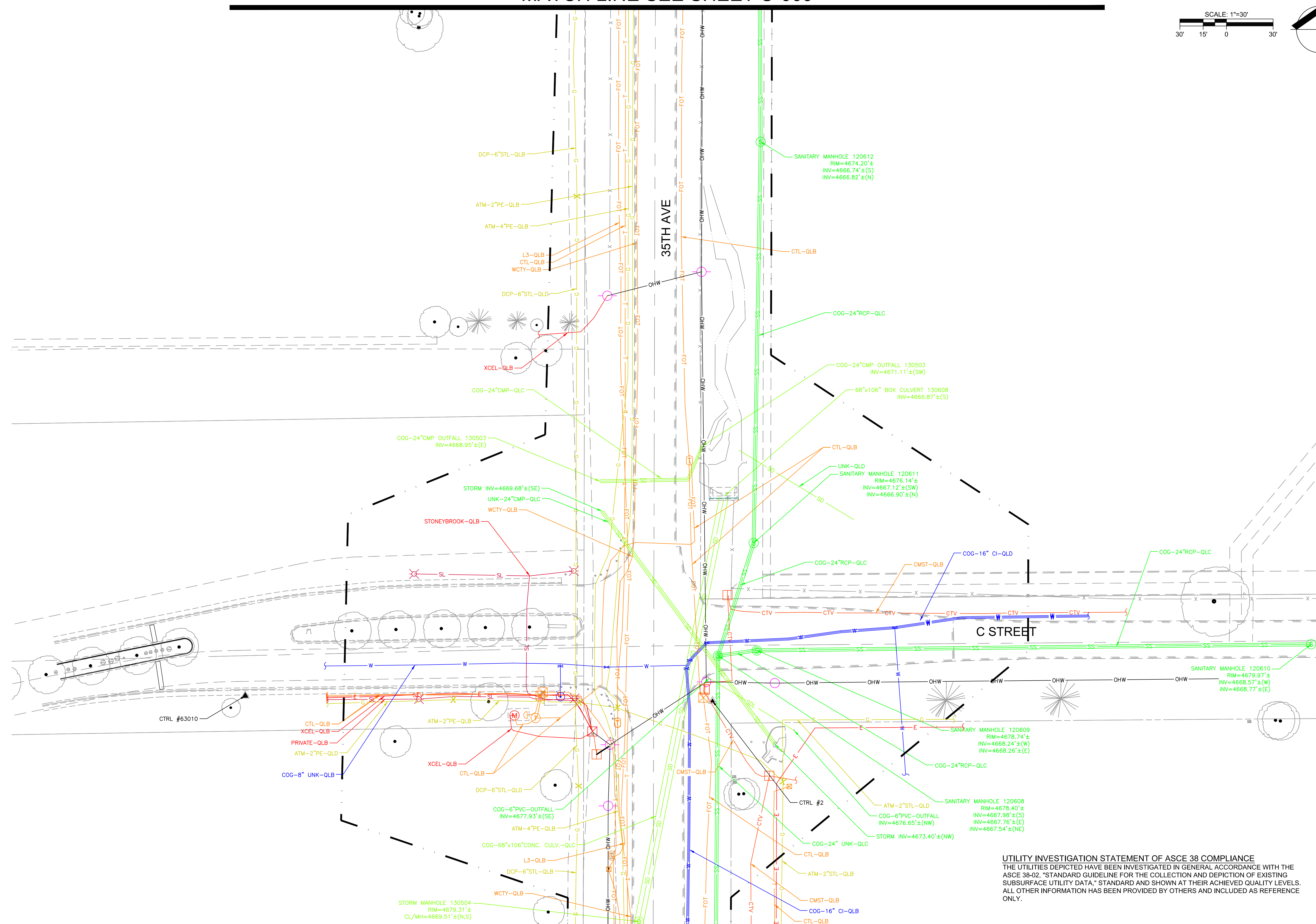
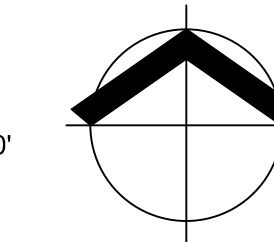
MATCH LINE SEE SHEET U-006

Plot Stamp: 12/8/2019 10:02:30 PM - Lindsey Jones  
 File: C:\Projects\CO-03300100 - 35th Ave Greenley\CADD\DWG\Sheet\CO-03300100\_U-001.dwg

MATCH LINE SEE SHEET U-009

SCALE: 1"=30'

30' 15' 0' 30'



MATCH LINE SEE SHEET U-007

Plot Stamp: 12/8/2019 10:02:56 PM - Lindsey Jones  
 File: C:\Projects\CO-03300100 - 35th Ave Greeley\CADD\DWG\Sheets\CO-03300100\_U-001.dwg



# UTILITY MAPPING PLANS

35TH AVENUE WIDENING FROM 4TH TO F STREET

INTERWEST CONSULTING GROUP

GREELEY, CO

NO	DATE	DESCRIPTION

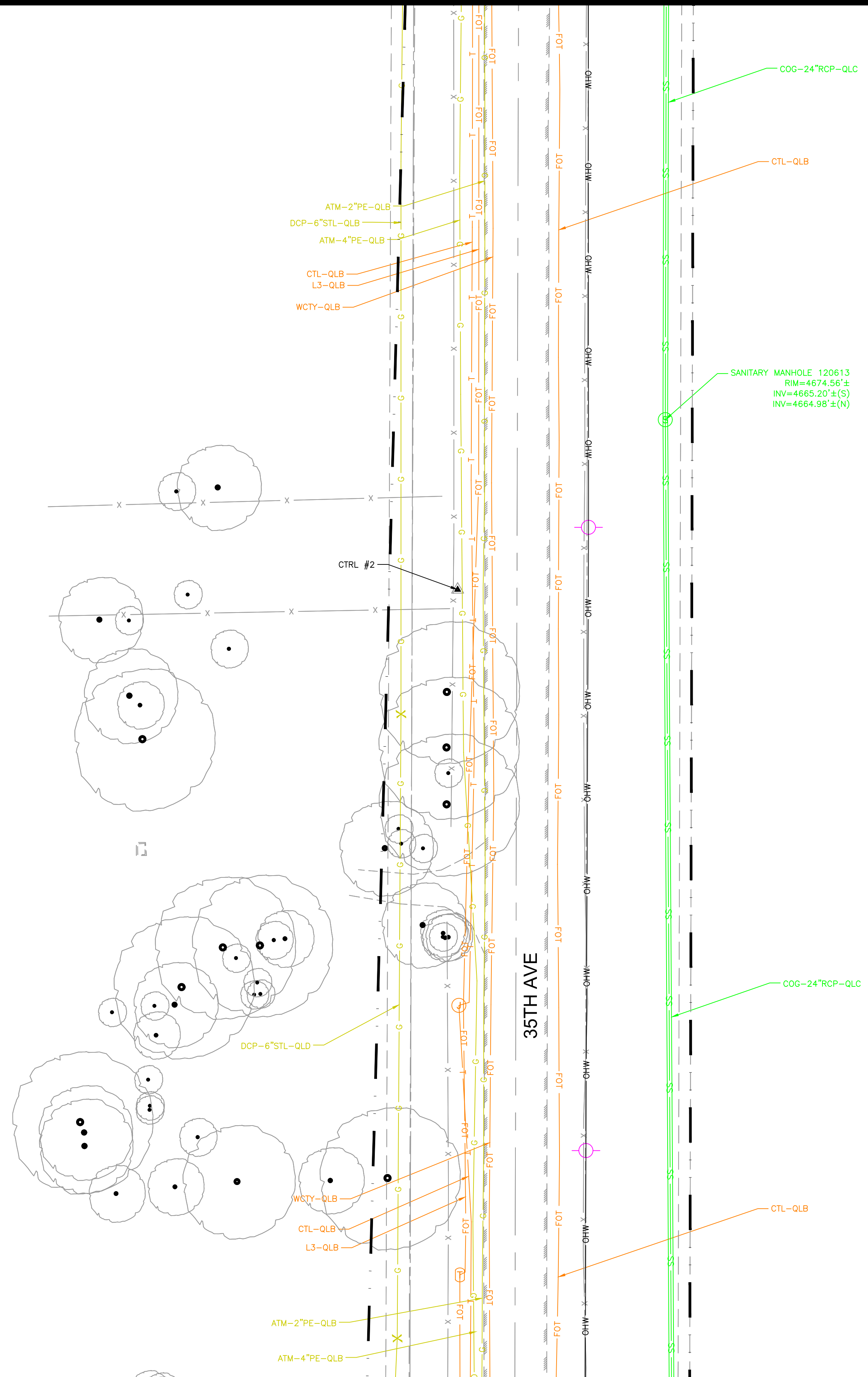
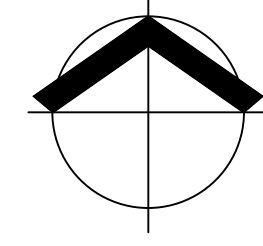
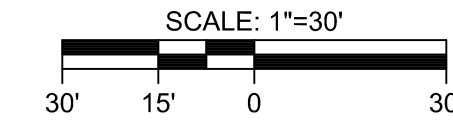


DATE	12/08/2019
DRAWN	CAC
SURVEYED	RT-DS
CHECKED	LJ
PROJECT #	CO03300100
SHEET TITLE	PLAN VIEW
SHEET NUMBER	

# U-008

**UTILITY INVESTIGATION STATEMENT OF ASCE 38 COMPLIANCE**  
 THE UTILITIES DEPICTED HAVE BEEN INVESTIGATED IN GENERAL ACCORDANCE WITH THE ASCE 38-02, "STANDARD GUIDELINE FOR THE COLLECTION AND DEPICTION OF EXISTING SUBSURFACE UTILITY DATA," STANDARD AND SHOWN AT THEIR ACHIEVED QUALITY LEVELS. ALL OTHER INFORMATION HAS BEEN PROVIDED BY OTHERS AND INCLUDED AS REFERENCE ONLY.

MATCH LINE SEE SHEET U-010



35TH AVE

MATCH LINE SEE SHEET U-008

UTILITY INVESTIGATION STATEMENT OF ASCE 38 COMPLIANCE  
 THE UTILITIES DEPICTED HAVE BEEN INVESTIGATED IN GENERAL ACCORDANCE WITH THE ASCE 38-02, "STANDARD GUIDELINE FOR THE COLLECTION AND DEPICTION OF EXISTING SUBSURFACE UTILITY DATA," STANDARD AND SHOWN AT THEIR ACHIEVED QUALITY LEVELS. ALL OTHER INFORMATION HAS BEEN PROVIDED BY OTHERS AND INCLUDED AS REFERENCE ONLY.

Plot Stamp: 12/8/2019 10:03:21 PM - Lindsey Jones  
 File: C:\Projects\CO-03300100 - 35th Ave Greeley\CADD\DWG\Sheet\CO-03300100\_U-001.dwg

**GT2** utility engineers  
 DENVER  
 150 CAPITOL DRIVE, SUITE 190  
 GOLDEN, CO 80401  
 TEL: (720) 257-5778 www.gt2inc.com

**UTILITY MAPPING PLANS**  
 35TH AVENUE WIDENING FROM 4TH TO F STREET  
 INTERWEST CONSULTING GROUP  
 GREELEY, CO

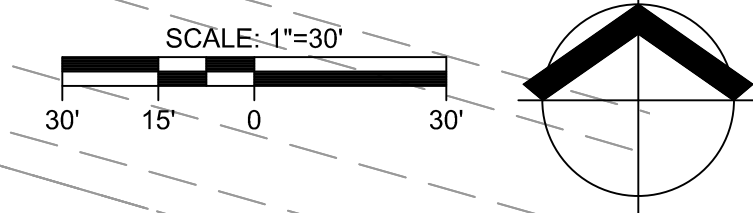
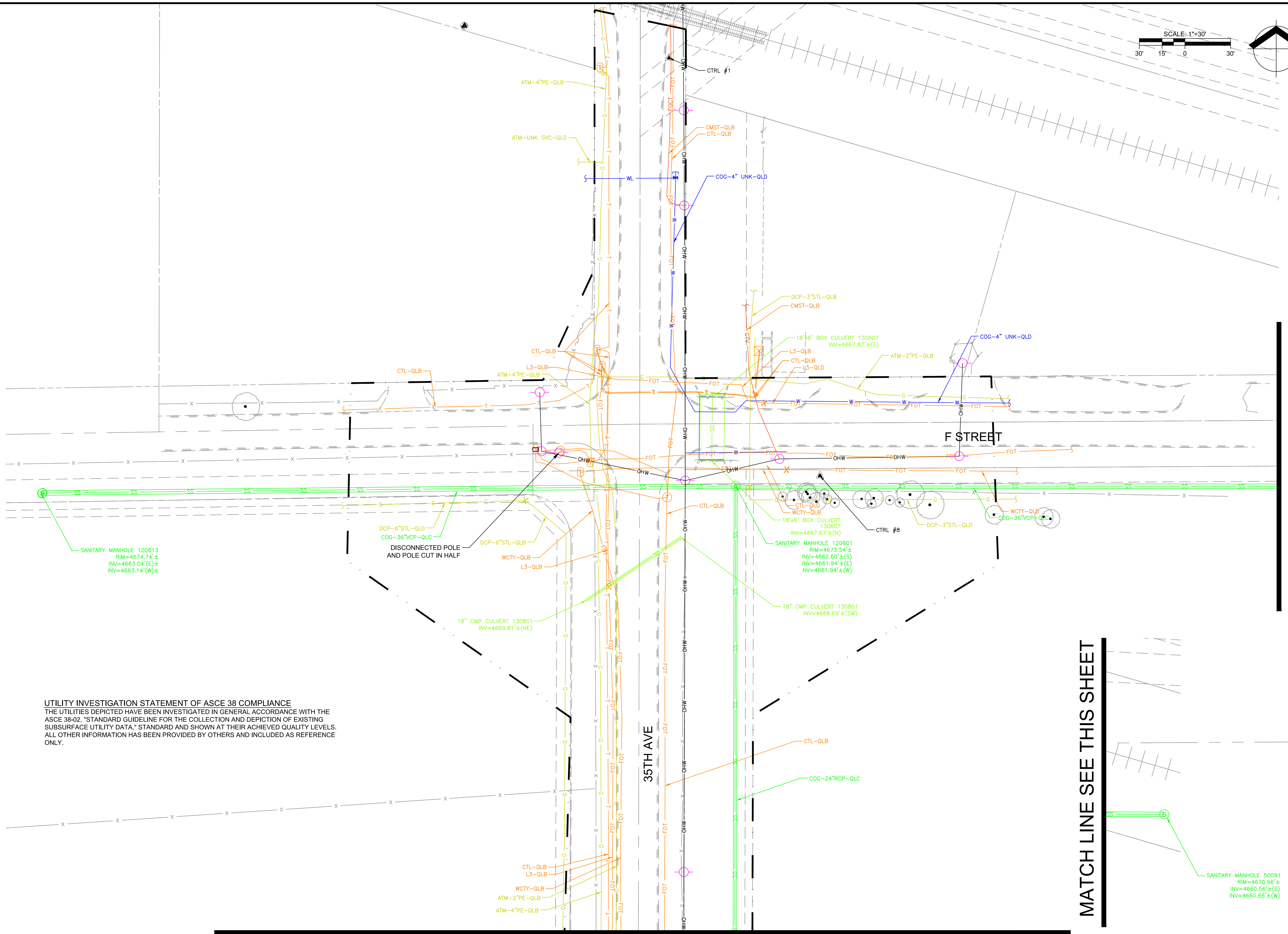
NO.	DATE	DESCRIPTION	BY



DATE	12/08/2019
DRAWN	CAC
SURVEYED	RT-DS
CHECKED	LJ
PROJECT #	CO03300100
SHEET TITLE	PLAN VIEW
SHEET NUMBER	U-009

Plot Stamp: 12/8/2019 10:43:31 PM - Lindsey Jones  
 File: C:\Projects\CO-03300100 - 35th Ave Greeley\CADD\DWG\Sheet\CO-03300100\_U-010.dwg

**UTILITY INVESTIGATION STATEMENT OF ASCE 38 COMPLIANCE**  
 THE UTILITIES DEPICTED HAVE BEEN INVESTIGATED IN GENERAL ACCORDANCE WITH THE ASCE 38-02, "STANDARD GUIDELINE FOR THE COLLECTION AND DEPICTION OF EXISTING SUBSURFACE UTILITY DATA," STANDARD AND SHOWN AT THEIR ACHIEVED QUALITY LEVELS. ALL OTHER INFORMATION HAS BEEN PROVIDED BY OTHERS AND INCLUDED AS REFERENCE ONLY.



MATCH LINE SEE THIS SHEET

MATCH LINE SEE THIS SHEET

MATCH LINE SEE SHEET U-009

**UTILITY MAPPING PLANS**

35TH AVENUE WIDENING FROM 4TH TO F STREET  
 INTERWEST CONSULTING GROUP



DENVER  
 150 CAPITOL DRIVE, SUITE 190  
 GOLDEN, CO 80401  
 TEL: (720) 257-5778 www.greelco.com

GREELEY, CO

DATE	DESCRIPTION



DATE	12/08/2019
DRAWN	CAC
SURVEYED	RT-DS
CHECKED	LJ
PROJECT #	CO03300100
SHEET TITLE	PLAN VIEW
SHEET NUMBER	U-010